TAX MAPS

BOROUGH OF HIGHTSTOWN

Mercer County, New Jersey

L:\Jobfiles - Roberts\Hightstown\H1575 Tax Map\2014 update Autocad\Cover Sheet.dwg, 24x36 Tax Map Border (2), 2/6/2015 11:21:01 AM

KEY MAP

REVISIONS		
DATE	NAME	N.J. LIC. NO.
11/01/06	CHARLES E. SZOVATI	GS-35887
12/01/07	CHARLES E. SZOVATI	GS-35887
12/12/08	CHARLES E. SZOVATI	GS-35887
12/31/09	FREDERICK A. CRUCILI	NJPE&LS 19093
12/31/10	FREDERICK A. CRUCILI	NJPE&LS 19093
12/31/11	FREDERICK A. CRUCILI	NJPE&LS 19093
12/31/13	FREDERICK A. CRUCILI	NJPE&LS 19093
12/31/14	FREDERICK A. CRUCILI	NJPE&LS 19093

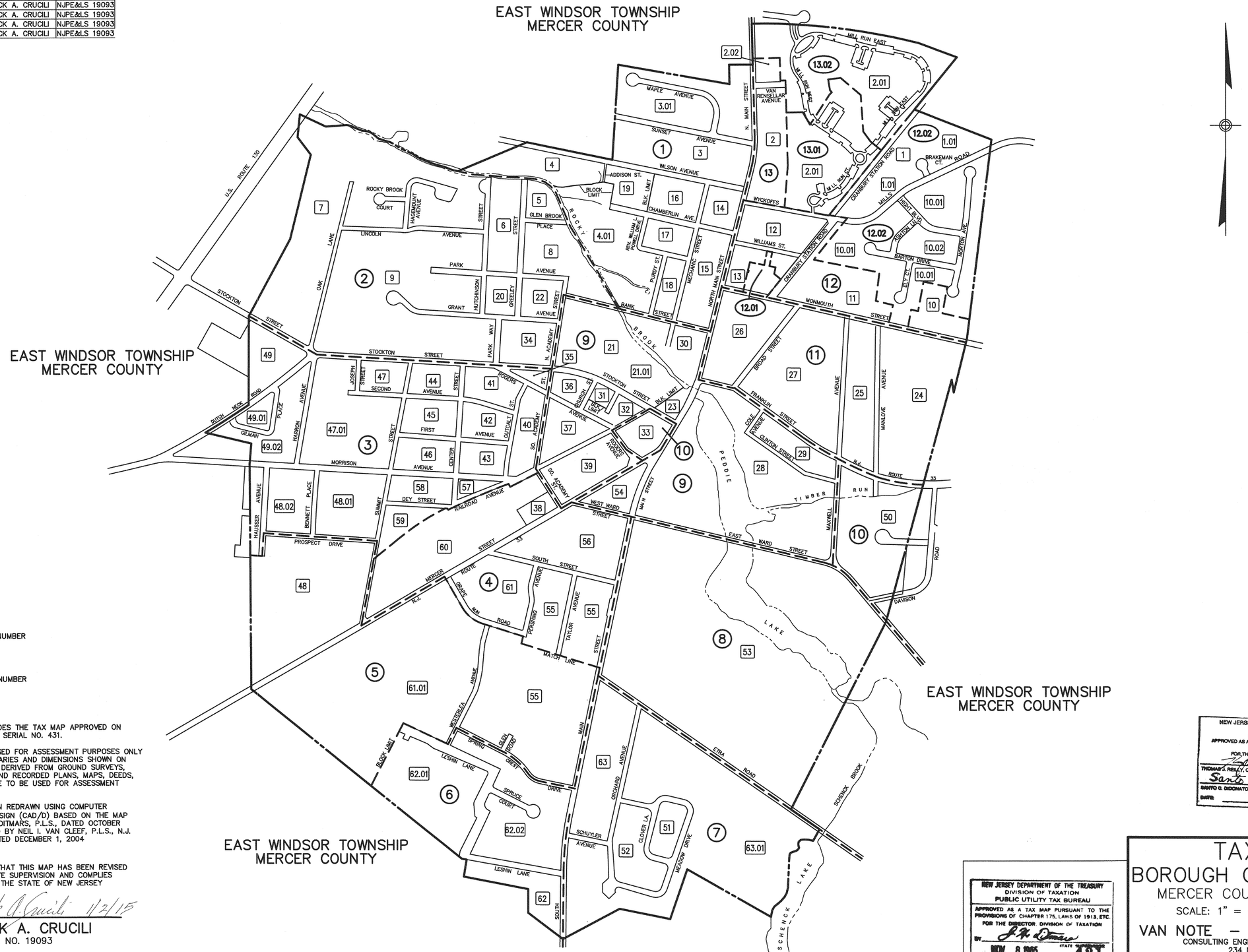

LEGEND:

(1) SHEET NUMBER

[2] BLOCK NUMBER

NOTES:

THIS MAP SUPERCEDES THE TAX MAP APPROVED ON NOVEMBER 8, 1965, SERIAL NO. 431.

THIS MAP TO BE USED FOR ASSESSMENT PURPOSES ONLY THE AREAS, BOUNDARIES AND DIMENSIONS SHOWN ON THIS TAX MAP ARE DERIVED FROM GROUND SURVEYS, AERIAL SURVEYS, AND RECORDED PLANS, MAPS, DEEDS, AND WILLS AND ARE TO BE USED FOR ASSESSMENT PURPOSES ONLY.

THIS MAP HAS BEEN REDRAWN USING COMPUTER AIDED DRAFTING/DESIGN (CAD/D) BASED ON THE MAP PREPARED BY J.H. DITMARS, P.L.S., DATED OCTOBER 1965, LAST REVISED BY NEIL I. VAN CLEEF, P.L.S., N.J. LIC. NO. 13856, DATED DECEMBER 1, 2004

I HEREBY CERTIFY THAT THIS MAP HAS BEEN REVISED UNDER MY IMMEDIATE SUPERVISION AND COMPLIES WITH THE LAWS OF THE STATE OF NEW JERSEY

Frederick A. Crucili 1/2/15

FREDERICK A. CRUCILI
N.J.P.E. & L.S. NO. 19093

NEW JERSEY DEPARTMENT OF THE TREASURY
DIVISION OF TAXATION
PROPERTY ADMINISTRATION
APPROVED AS A TAX MAP PURSUANT TO THE AUTHORITY OF N.J.S.A. 54:1-15 & 54:99-1
FOR THE DIRECTOR, DIVISION OF TAXATION
C.T.A.
THOMAS J. REILLY, CHIEF, LOCAL PROPERTY, FIELD ASSISTANCE
Santo C. DiDonato C.T.A.
SANTO C. DIDONATO, SUPERVISING FIELD REPRESENTATIVE
DATE: JUN 29 2007 SERIAL NO. 911

NEW JERSEY DEPARTMENT OF THE TREASURY
DIVISION OF TAXATION
PUBLIC UTILITY TAX BUREAU
APPROVED AS A TAX MAP PURSUANT TO THE PROVISIONS OF CHAPTER 175, LAWS OF 1913, ETC.
FOR THE DIRECTOR, DIVISION OF TAXATION
BY J. H. Ditmars
DATE NOV 8 1965 STATE SERIAL NO. 431

TAX MAP
BOROUGH OF HIGHTSTOWN
MERCER COUNTY, NEW JERSEY

SCALE: 1" = 400' OCTOBER 1965

VAN NOTE – HARVEY ASSOCIATES
CONSULTING ENGINEERS & LAND SURVEYORS
234 NASSAU STREET,
PRINCETON, NEW JERSEY

TO SHOW CONDITIONS AS OF DECEMBER 31, 2011

KEY MAP

L:\JobFiles - Roberts\Hightstown\61375 Tax Map\2014 update Autocad\ASY - 2014.dwg, Layout1, 2/6/2015 11:23:42 AM

REVISIONS		
DATE	NAME	N.J. LIC. NO.
11/01/06	CHARLES E. SZOVATI	GS-35887
12/01/07	CHARLES E. SZOVATI	GS-35887
12/12/08	CHARLES E. SZOVATI	GS-35887
12/31/09	FREDERICK A. CRUCILI	NJPE&LS 19093
12/31/10	FREDERICK A. CRUCILI	NJPE&LS 19093
12/31/11	FREDERICK A. CRUCILI	NJPE&LS 19093
12/31/13	FREDERICK A. CRUCILI	NJPE&LS 19093
12/31/14	FREDERICK A. CRUCILI	NJPE&LS 19093

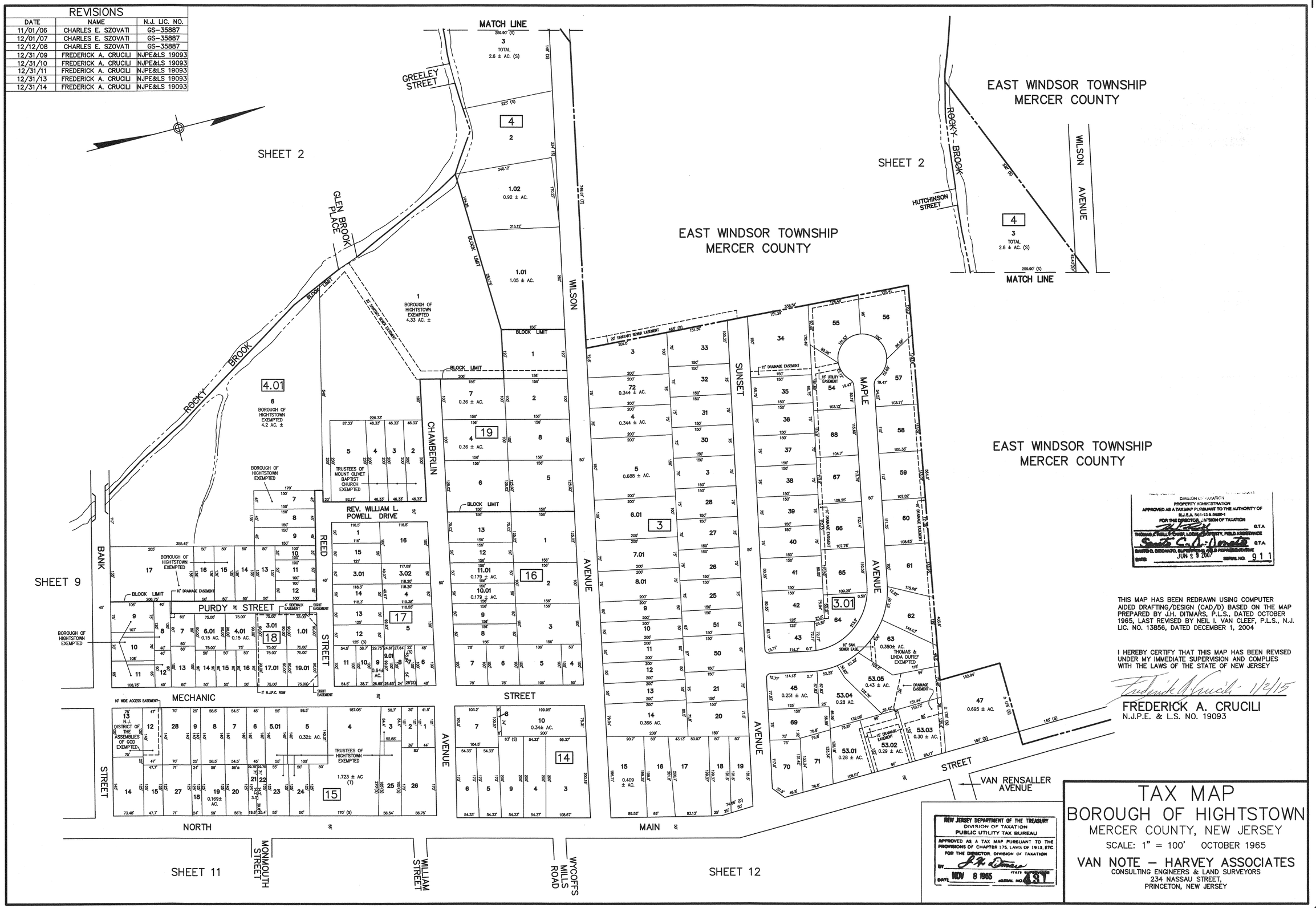

DIVISION OF TAXATION
PROPERTY ADMINISTRATION
APPROVED AS A TAX MAP PURSUANT TO THE AUTHORITY OF N.J.S.A. 54:1-13 & 56:8-1
FOR THE DIRECTOR, DIVISION OF TAXATION
THOMAS J. NEILL, CHIEF, LOCAL PROPERTY, FIELD ASSISTANCE
SANTO C. DICOMATO, SUPERVISING AND REPRESENTATIVE
DATE: JUN 29 2007 SERIAL NO. 911

THIS MAP HAS BEEN REDRAWN USING COMPUTER AIDED DRAFTING/DESIGN (CAD/D) BASED ON THE MAP PREPARED BY J.H. DITMARS, P.L.S., DATED OCTOBER 1965, LAST REVISED BY NEIL I. VAN CLEEF, P.L.S., N.J. LIC. NO. 13856, DATED DECEMBER 1, 2004

I HEREBY CERTIFY THAT THIS MAP HAS BEEN REVISED UNDER MY IMMEDIATE SUPERVISION AND COMPLIES WITH THE LAWS OF THE STATE OF NEW JERSEY

Frederick A. Crucili 1/2/15

FREDERICK A. CRUCILI
N.J.P.E. & L.S. NO. 19093

NEW JERSEY DEPARTMENT OF THE TREASURY
DIVISION OF TAXATION
PUBLIC UTILITY TAX BUREAU
APPROVED AS A TAX MAP PURSUANT TO THE PROVISIONS OF CHAPTER 175, LAWS OF 1913, ETC.
FOR THE DIRECTOR, DIVISION OF TAXATION
BY J. H. Ditmars STATE SUPERVISOR
DATE NOV 8 1965 SERIAL NO. 431

TAX MAP
BOROUGH OF HIGHTSTOWN
MERCER COUNTY, NEW JERSEY

SCALE: 1" = 100' OCTOBER 1965

VAN NOTE – HARVEY ASSOCIATES
CONSULTING ENGINEERS & LAND SURVEYORS
234 NASSAU STREET,
PRINCETON, NEW JERSEY

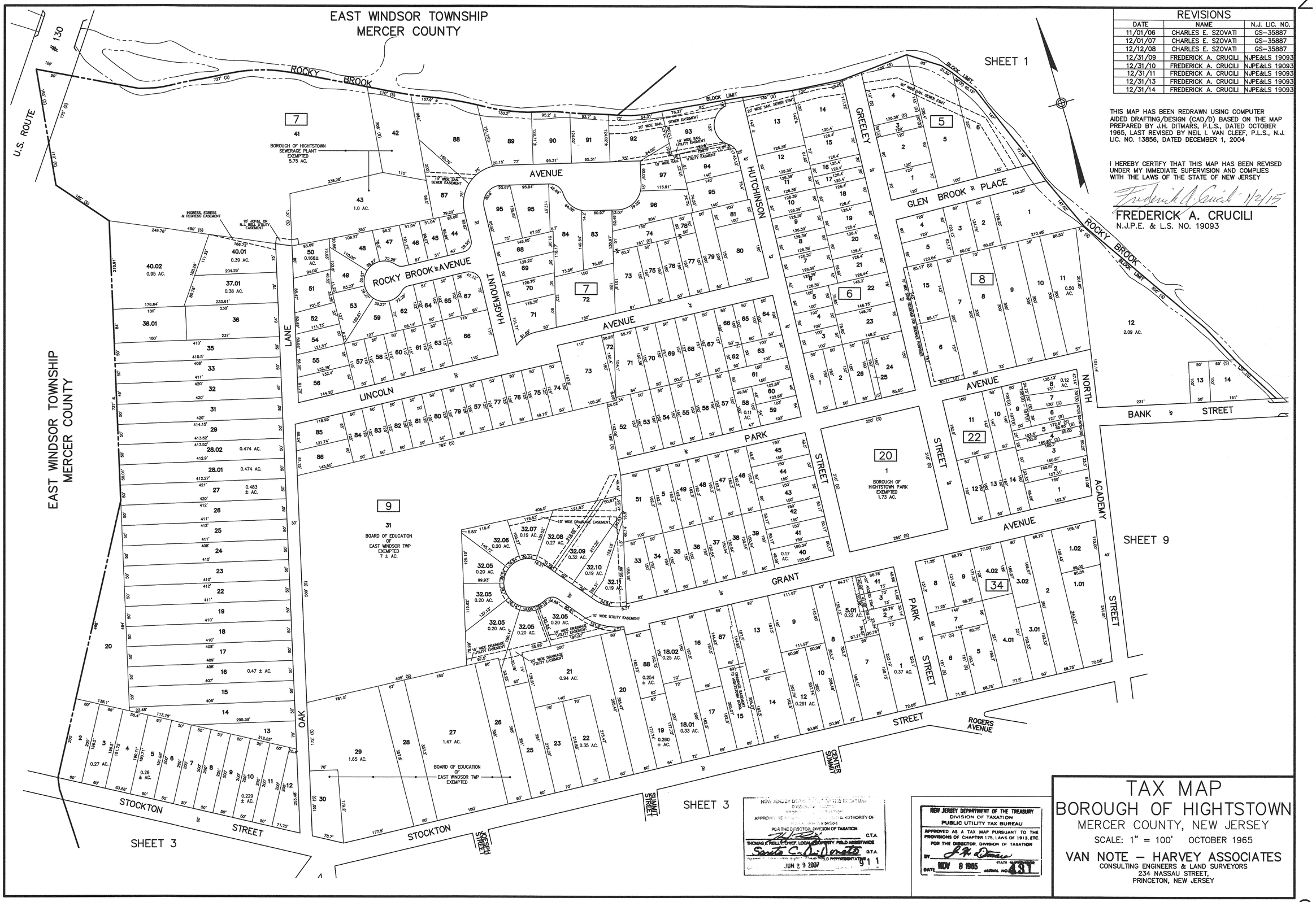

REVISIONS		
DATE	NAME	N.J. LIC. NO.
11/01/06	CHARLES E. SZOVATI	GS-35887
12/01/07	CHARLES E. SZOVATI	GS-35887
12/12/08	CHARLES E. SZOVATI	GS-35887
12/31/09	FREDERICK A. CRUCILI	NJPE&LS 19093
12/31/10	FREDERICK A. CRUCILI	NJPE&LS 19093
12/31/11	FREDERICK A. CRUCILI	NJPE&LS 19093
12/31/13	FREDERICK A. CRUCILI	NJPE&LS 19093
12/31/14	FREDERICK A. CRUCILI	NJPE&LS 19093

THIS MAP HAS BEEN REDRAWN USING COMPUTER AIDED DRAFTING/DESIGN (CAD/D) BASED ON THE MAP PREPARED BY J.H. DITMARS, P.L.S., DATED OCTOBER 1965, LAST REVISED BY NEIL I. VAN CLEEF, P.L.S., N.J. LIC. NO. 13856, DATED DECEMBER 1, 2004

I HEREBY CERTIFY THAT THIS MAP HAS BEEN REVISED UNDER MY IMMEDIATE SUPERVISION AND COMPLIES WITH THE LAWS OF THE STATE OF NEW JERSEY

Frederick A. Crucili 1/2/15

FREDERICK A. CRUCILI
N.J.P.E. & L.S. NO. 19093

TAX MAP
BOROUGH OF HIGHTSTOWN
MERCER COUNTY, NEW JERSEY

SCALE: 1" = 100' OCTOBER 1965

VAN NOTE – HARVEY ASSOCIATES
CONSULTING ENGINEERS & LAND SURVEYORS
234 NASSAU STREET,
PRINCETON, NEW JERSEY

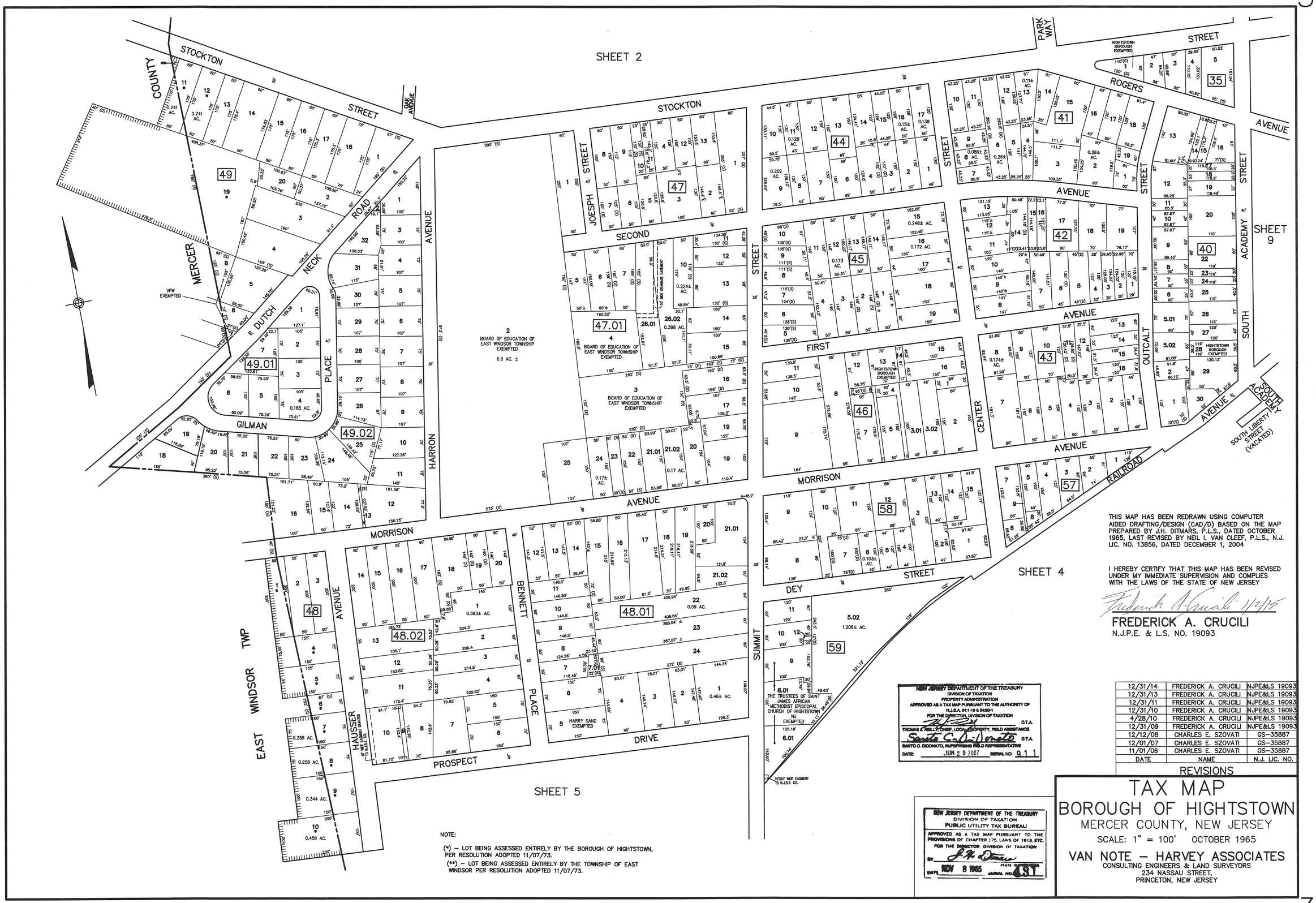

NOTE:

(*) – LOT BEING ASSESSED ENTIRELY BY THE BOROUGH OF HIGHTSTOWN, PER RESOLUTION ADOPTED 11/07/73.

(**) – LOT BEING ASSESSED ENTIRELY BY THE TOWNSHIP OF EAST WINDSOR PER RESOLUTION ADOPTED 11/07/73.

THIS MAP HAS BEEN REDRAWN USING COMPUTER AIDED DRAFTING/DESIGN (CAD/D) BASED ON THE MAP PREPARED BY J.H. DITMARS, P.L.S., DATED OCTOBER 1965, LAST REVISED BY NEIL I. VAN CLEEF, P.L.S., N.J. LIC. NO. 13856, DATED DECEMBER 1, 2004

I HEREBY CERTIFY THAT THIS MAP HAS BEEN REVISED UNDER MY IMMEDIATE SUPERVISION AND COMPLIES WITH THE LAWS OF THE STATE OF NEW JERSEY

Frederick A. Crucili 1/2/15

FREDERICK A. CRUCILI
N.J.P.E. & L.S. NO. 19093

NEW JERSEY DEPARTMENT OF THE TREASURY
DIVISION OF TAXATION
PROPERTY ADMINISTRATION
APPROVED AS A TAX MAP PURSUANT TO THE AUTHORITY OF N.J.S.A. 54:1-15 & 54:30-1
FOR THE DIRECTOR, DIVISION OF TAXATION
C.T.A.
THOMAS K. REILLY, CHIEF, LOCAL PROPERTY, FIELD ASSISTANCE
Santo C. DiDonato C.T.A.
SANTO C. DIDONATO, SUPERVISING FIELD REPRESENTATIVE
DATE: JUN 2 9 2007 SERIAL NO. 9 1 1

NEW JERSEY DEPARTMENT OF THE TREASURY
DIVISION OF TAXATION
PUBLIC UTILITY TAX BUREAU
APPROVED AS A TAX MAP PURSUANT TO THE PROVISIONS OF CHAPTER 175, LAWS OF 1913, ETC.
FOR THE DIRECTOR, DIVISION OF TAXATION
BY J. H. Ditmars STATE SUPERVISOR
DATE NOV 8 1965 SERIAL NO. 431

DATE	NAME	N.J. LIC. NO.
12/31/14	FREDERICK A. CRUCILI	NJPE&LS 19093
12/31/13	FREDERICK A. CRUCILI	NJPE&LS 19093
12/31/11	FREDERICK A. CRUCILI	NJPE&LS 19093
12/31/10	FREDERICK A. CRUCILI	NJPE&LS 19093
4/28/10	FREDERICK A. CRUCILI	NJPE&LS 19093
12/31/09	FREDERICK A. CRUCILI	NJPE&LS 19093
12/12/08	CHARLES E. SZOVATI	GS-35887
12/01/07	CHARLES E. SZOVATI	GS-35887
11/01/06	CHARLES E. SZOVATI	GS-35887

REVISIONS

TAX MAP
BOROUGH OF HIGHTSTOWN
MERCER COUNTY, NEW JERSEY

SCALE: 1" = 100' OCTOBER 1965

VAN NOTE – HARVEY ASSOCIATES
CONSULTING ENGINEERS & LAND SURVEYORS
234 NASSAU STREET,
PRINCETON, NEW JERSEY

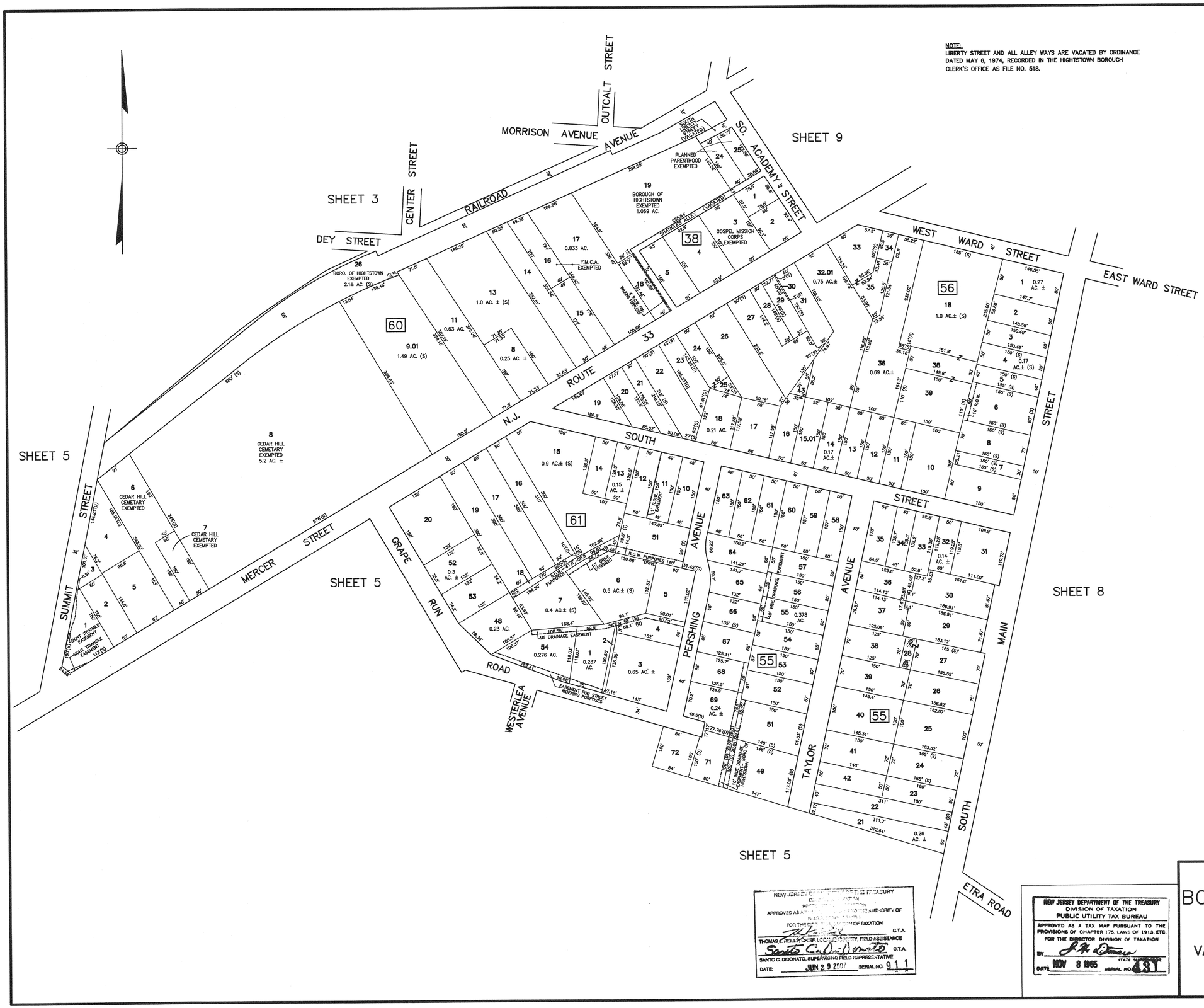

NOTE:
LIBERTY STREET AND ALL ALLEY WAYS ARE VACATED BY ORDINANCE DATED MAY 6, 1974, RECORDED IN THE HIGHTSTOWN BOROUGH CLERK'S OFFICE AS FILE NO. 518.

THIS MAP HAS BEEN REDRAWN USING COMPUTER AIDED DRAFTING/DESIGN (CAD/D) BASED ON THE MAP PREPARED BY J.H. DITMARS, P.L.S., DATED OCTOBER 1965, LAST REVISED BY NEIL I. VAN CLEEF, P.L.S., N.J. LIC. NO. 13856, DATED DECEMBER 1, 2004

I HEREBY CERTIFY THAT THIS MAP HAS BEEN REVISED UNDER MY IMMEDIATE SUPERVISION AND COMPLIES WITH THE LAWS OF THE STATE OF NEW JERSEY

Frederick A. Crucili 1/2/15

FREDERICK A. CRUCILI
N.J.P.E. & L.S. NO. 19093

DATE	NAME	N.J. LIC. NO.
12/31/14	FREDERICK A. CRUCILI	NJPE&LS 19093
12/31/13	FREDERICK A. CRUCILI	NJPE&LS 19093
12/31/11	FREDERICK A. CRUCILI	NJPE&LS 19093
7/21/11	FREDERICK A. CRUCILI	NJPE&LS 19093
12/31/10	FREDERICK A. CRUCILI	NJPE&LS 19093
12/31/09	FREDERICK A. CRUCILI	NJPE&LS 19093
12/12/08	CHARLES E. SZOVATI	GS-35887
12/01/07	CHARLES E. SZOVATI	GS-35887
11/01/06	CHARLES E. SZOVATI	GS-35887

REVISIONS

NEW JERSEY DEPARTMENT OF THE TREASURY
DIVISION OF TAXATION
PUBLIC UTILITY TAX BUREAU
APPROVED AS A TAX MAP PURSUANT TO THE PROVISIONS OF CHAPTER 175, LAWS OF 1913, ETC.
FOR THE DIRECTOR, DIVISION OF TAXATION
BY J. H. Ditmars
DATE NOV 8 1965 SERIAL NO. 437

TAX MAP
BOROUGH OF HIGHTSTOWN
MERCER COUNTY, NEW JERSEY
SCALE: 1" = 100' OCTOBER 1965

VAN NOTE – HARVEY ASSOCIATES
CONSULTING ENGINEERS & LAND SURVEYORS
234 NASSAU STREET,
PRINCETON, NEW JERSEY

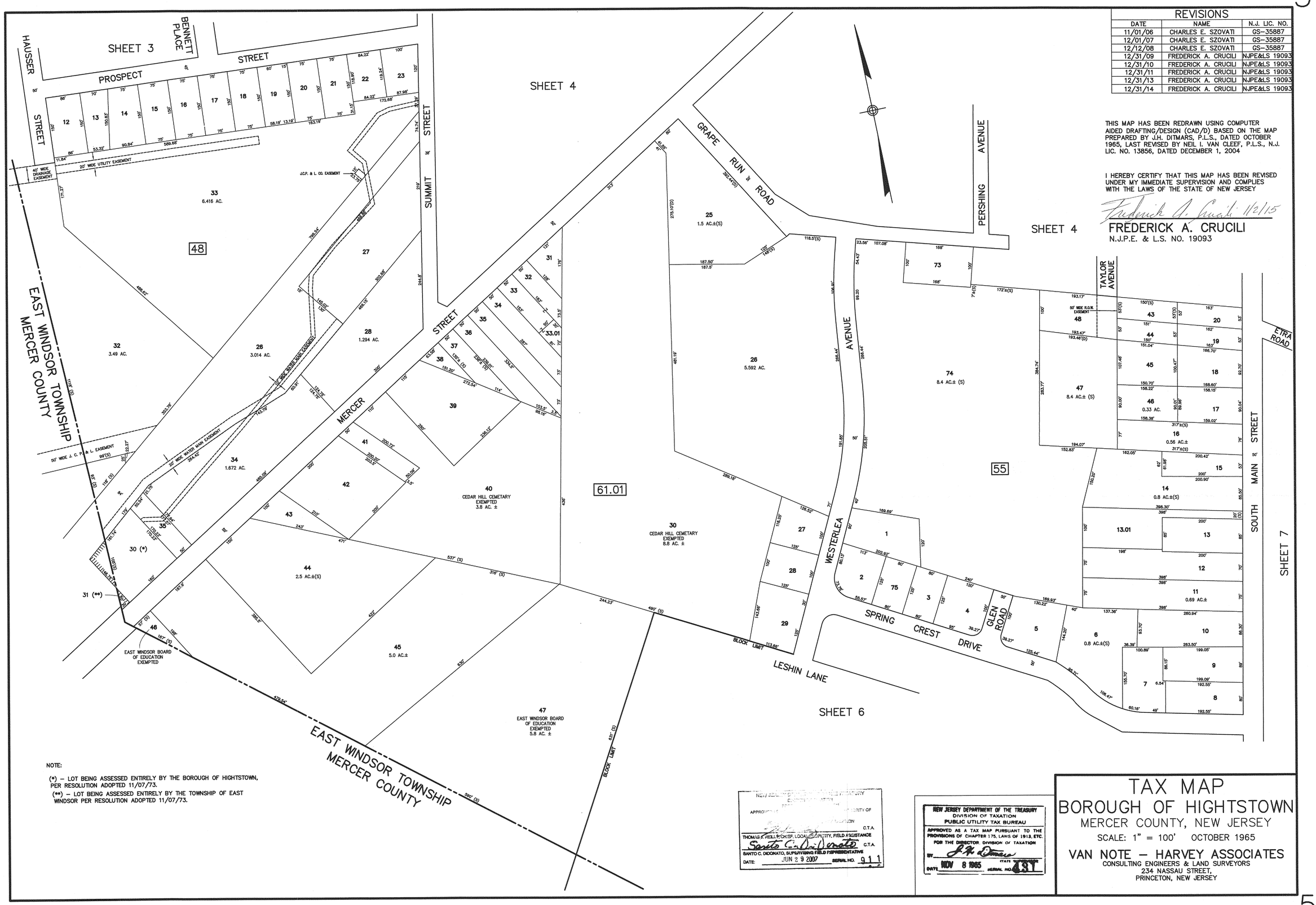

REVISIONS		
DATE	NAME	N.J. LIC. NO.
11/01/06	CHARLES E. SZOVATI	GS-35887
12/01/07	CHARLES E. SZOVATI	GS-35887
12/12/08	CHARLES E. SZOVATI	GS-35887
12/31/09	FREDERICK A. CRUCILI	NJPE&LS 19093
12/31/10	FREDERICK A. CRUCILI	NJPE&LS 19093
12/31/11	FREDERICK A. CRUCILI	NJPE&LS 19093
12/31/13	FREDERICK A. CRUCILI	NJPE&LS 19093
12/31/14	FREDERICK A. CRUCILI	NJPE&LS 19093

THIS MAP HAS BEEN REDRAWN USING COMPUTER AIDED DRAFTING/DESIGN (CAD/D) BASED ON THE MAP PREPARED BY J.H. DITMARS, P.L.S., DATED OCTOBER 1965, LAST REVISED BY NEIL I. VAN CLEEF, P.L.S., N.J. LIC. NO. 13856, DATED DECEMBER 1, 2004

I HEREBY CERTIFY THAT THIS MAP HAS BEEN REVISED UNDER MY IMMEDIATE SUPERVISION AND COMPLIES WITH THE LAWS OF THE STATE OF NEW JERSEY

Frederick A. Crucili 1/2/15

FREDERICK A. CRUCILI
N.J.P.E. & L.S. NO. 19093

NOTE:

(*) – LOT BEING ASSESSED ENTIRELY BY THE BOROUGH OF HIGHTSTOWN, PER RESOLUTION ADOPTED 11/07/73.

(**) – LOT BEING ASSESSED ENTIRELY BY THE TOWNSHIP OF EAST WINDSOR PER RESOLUTION ADOPTED 11/07/73.

NEW JERSEY DEPARTMENT OF THE TREASURY
DIVISION OF TAXATION
PUBLIC UTILITY TAX BUREAU
APPROVED AS A TAX MAP PURSUANT TO THE PROVISIONS OF CHAPTER 175, LAWS OF 1913, ETC. FOR THE DIRECTOR, DIVISION OF TAXATION
BY J. H. Ditmars
DATE NOV 8 1965 SERIAL NO. 431

TAX MAP
BOROUGH OF HIGHTSTOWN
MERCER COUNTY, NEW JERSEY

SCALE: 1" = 100' OCTOBER 1965

VAN NOTE – HARVEY ASSOCIATES
CONSULTING ENGINEERS & LAND SURVEYORS
234 NASSAU STREET,
PRINCETON, NEW JERSEY

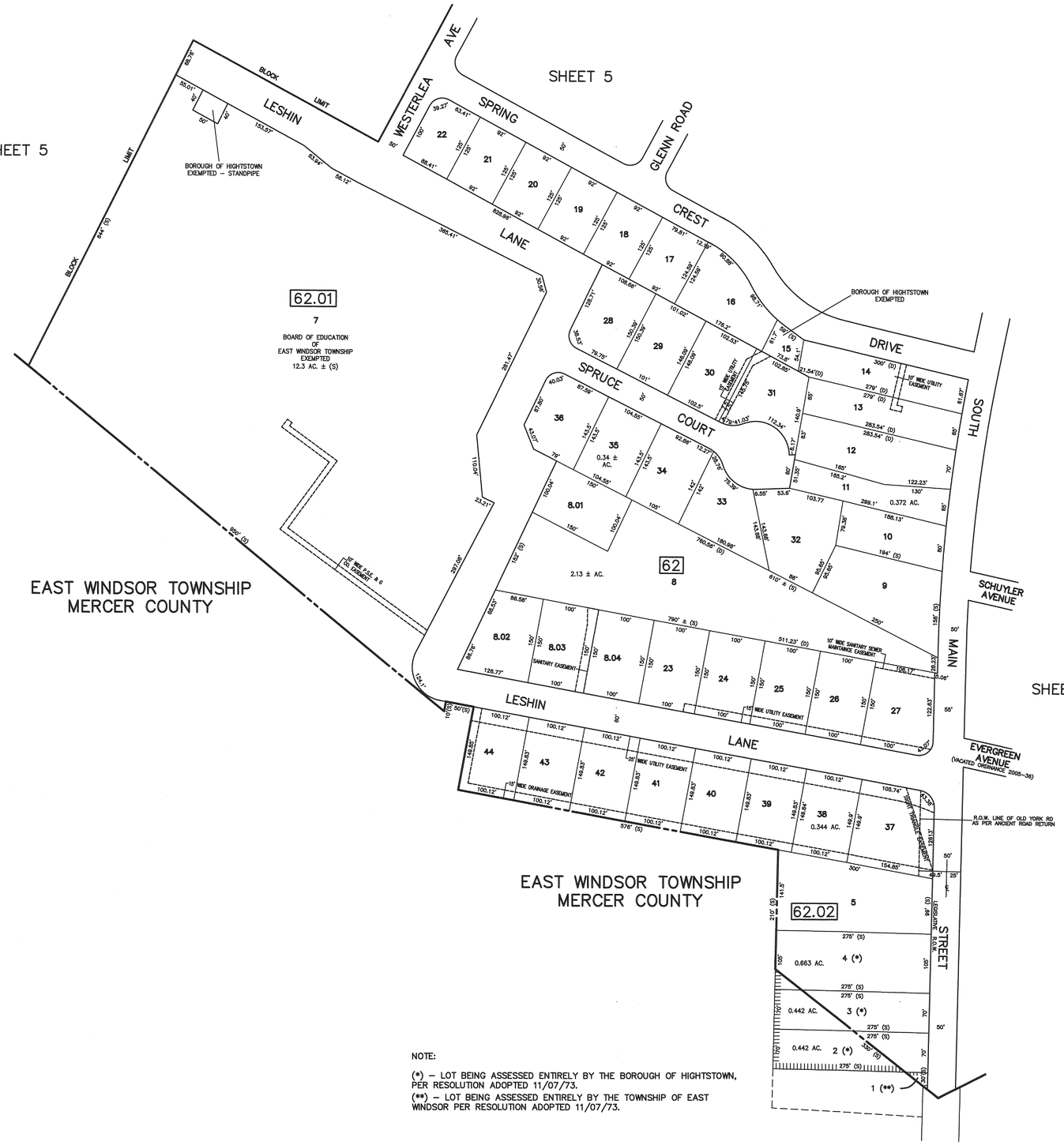

THIS MAP HAS BEEN REDRAWN USING COMPUTER AIDED DRAFTING/DESIGN (CAD/D) BASED ON THE MAP PREPARED BY J.H. DITMARS, P.L.S., DATED OCTOBER 1965, LAST REVISED BY NEIL I. VAN CLEEF, P.L.S., N.J. LIC. NO. 13856, DATED DECEMBER 1, 2004

I HEREBY CERTIFY THAT THIS MAP HAS BEEN REVISED UNDER MY IMMEDIATE SUPERVISION AND COMPLIES WITH THE LAWS OF THE STATE OF NEW JERSEY

Frederick A. Crucili 1/2/15

FREDERICK A. CRUCILI
N.J.P.E. & L.S. NO. 19093

NOTE:

(*) – LOT BEING ASSESSED ENTIRELY BY THE BOROUGH OF HIGHTSTOWN, PER RESOLUTION ADOPTED 11/07/73.
(**) – LOT BEING ASSESSED ENTIRELY BY THE TOWNSHIP OF EAST WINDSOR PER RESOLUTION ADOPTED 11/07/73.

NEW JERSEY DEPARTMENT OF THE TREASURY
DIVISION OF TAXATION
PROPERTY ADMINISTRATION
APPROVED AS A TAX MAP PURSUANT TO THE AUTHORITY OF N.J.S.A. 54:1-13 & 54:30-1
FOR THE DIRECTOR, DIVISION OF TAXATION
C.T.A.
THOMAS J. REILLY, CHIEF, LOCAL PROPERTY, FIELD ASSISTANCE
C.T.A.
SANTO C. DIDONATO, SUPERVISING FIELD REPRESENTATIVE
DATE: JUN 29 2007 SERIAL NO. 911

NEW JERSEY DEPARTMENT OF THE TREASURY
DIVISION OF TAXATION
PUBLIC UTILITY TAX BUREAU
APPROVED AS A TAX MAP PURSUANT TO THE PROVISIONS OF CHAPTER 175, LAWS OF 1913, ETC.
FOR THE DIRECTOR, DIVISION OF TAXATION
BY J. H. Ditmars
STATE SUPERVISOR
DATE NOV 8 1965 SERIAL NO. 431

DATE	NAME	N.J. LIC. NO.
12/31/14	FREDERICK A. CRUCILI	NJPE&LS 19093
12/31/13	FREDERICK A. CRUCILI	NJPE&LS 19093
12/31/11	FREDERICK A. CRUCILI	NJPE&LS 19093
12/31/10	FREDERICK A. CRUCILI	NJPE&LS 19093
12/31/09	FREDERICK A. CRUCILI	NJPE&LS 19093
12/12/08	CHARLES E. SZOVATI	GS-35887
12/01/07	CHARLES E. SZOVATI	GS-35887
11/01/06	CHARLES E. SZOVATI	GS-35887

REVISIONS

TAX MAP
BOROUGH OF HIGHTSTOWN
MERCER COUNTY, NEW JERSEY

SCALE: 1" = 100' OCTOBER 1965

VAN NOTE – HARVEY ASSOCIATES
CONSULTING ENGINEERS & LAND SURVEYORS
234 NASSAU STREET,
PRINCETON, NEW JERSEY

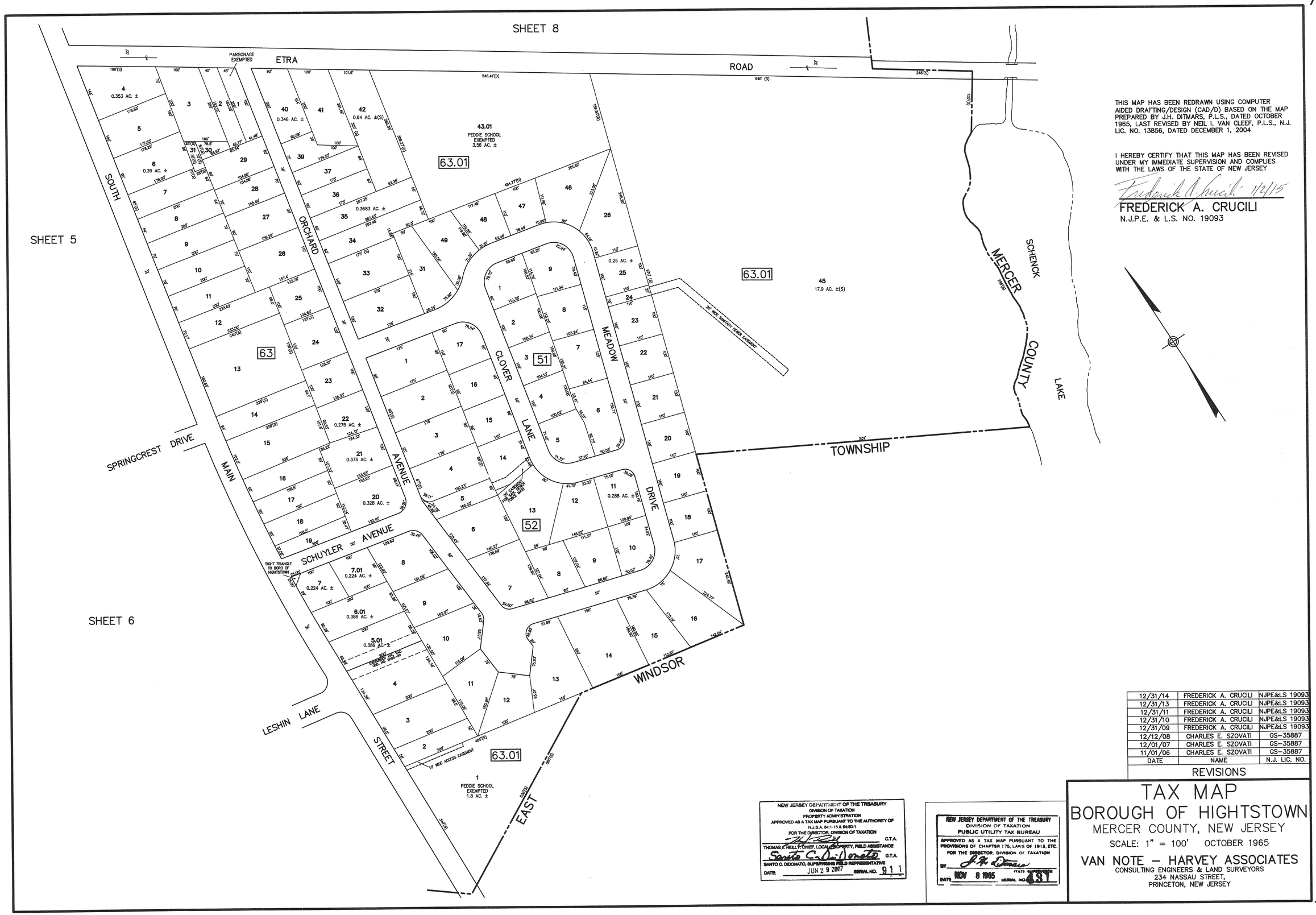

THIS MAP HAS BEEN REDRAWN USING COMPUTER AIDED DRAFTING/DESIGN (CAD/D) BASED ON THE MAP PREPARED BY J.H. DITMARS, P.L.S., DATED OCTOBER 1965, LAST REVISED BY NEIL I. VAN CLEEF, P.L.S., N.J. LIC. NO. 13856, DATED DECEMBER 1, 2004

I HEREBY CERTIFY THAT THIS MAP HAS BEEN REVISED UNDER MY IMMEDIATE SUPERVISION AND COMPLIES WITH THE LAWS OF THE STATE OF NEW JERSEY

Frederick A. Crucili 1/2/15

FREDERICK A. CRUCILI
N.J.P.E. & L.S. NO. 19093

DATE	NAME	N.J. LIC. NO.
12/31/14	FREDERICK A. CRUCILI	NJPE&LS 19093
12/31/13	FREDERICK A. CRUCILI	NJPE&LS 19093
12/31/11	FREDERICK A. CRUCILI	NJPE&LS 19093
12/31/10	FREDERICK A. CRUCILI	NJPE&LS 19093
12/31/09	FREDERICK A. CRUCILI	NJPE&LS 19093
12/12/08	CHARLES E. SZOVATI	GS-35887
12/01/07	CHARLES E. SZOVATI	GS-35887
11/01/06	CHARLES E. SZOVATI	GS-35887

REVISIONS

NEW JERSEY DEPARTMENT OF THE TREASURY
DIVISION OF TAXATION
PROPERTY ADMINISTRATION
APPROVED AS A TAX MAP PURSUANT TO THE AUTHORITY OF N.J.S.A. 54:1-15 & 54:30-1
FOR THE DIRECTOR, DIVISION OF TAXATION
C.T.A.
THOMAS J. NEILL, CHIEF, LOCAL PROPERTY, FIELD ASSISTANCE
Santo C. DiDonato C.T.A.
SANTO C. DIDONATO, SUPERVISING FIELD REPRESENTATIVE
DATE: JUN 2 9 2007 SERIAL NO. 9 1 1

NEW JERSEY DEPARTMENT OF THE TREASURY
DIVISION OF TAXATION
PUBLIC UTILITY TAX BUREAU
APPROVED AS A TAX MAP PURSUANT TO THE PROVISIONS OF CHAPTER 175, LAWS OF 1913, ETC.
FOR THE DIRECTOR, DIVISION OF TAXATION
BY J. H. Ditmars
DATE NOV 8 1965 SERIAL NO. 431

TAX MAP
BOROUGH OF HIGHTSTOWN
MERCER COUNTY, NEW JERSEY

SCALE: 1" = 100' OCTOBER 1965

VAN NOTE – HARVEY ASSOCIATES
CONSULTING ENGINEERS & LAND SURVEYORS
234 NASSAU STREET,
PRINCETON, NEW JERSEY

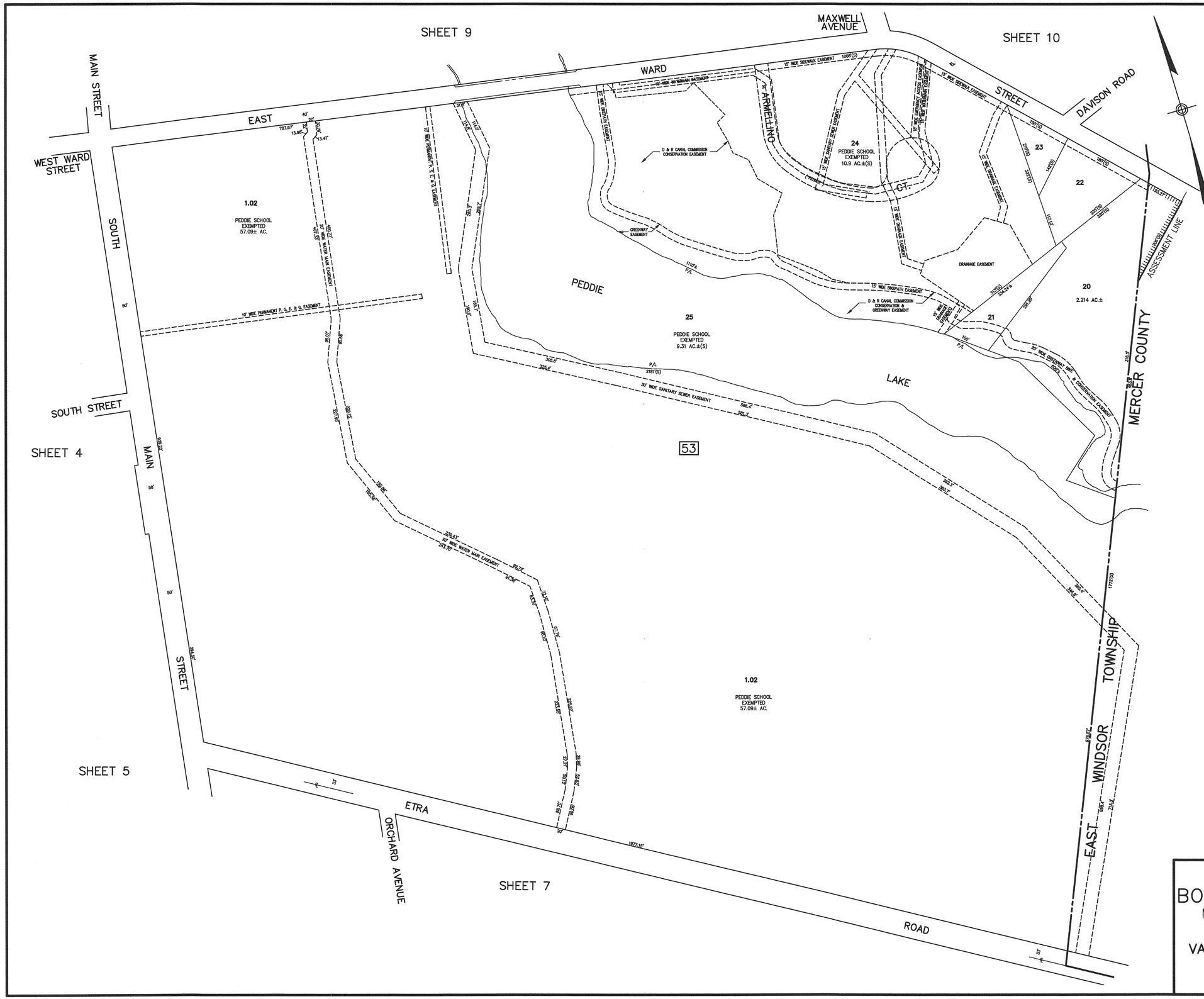

REVISIONS		
DATE	NAME	N.J. LIC. NO.
11/01/06	CHARLES E. SZOVATI	GS-35887
12/01/07	CHARLES E. SZOVATI	GS-35887
12/12/08	CHARLES E. SZOVATI	GS-35887
12/31/09	FREDERICK A. CRUCILI	NJPE&LS 19093
12/31/10	FREDERICK A. CRUCILI	NJPE&LS 19093
12/31/11	FREDERICK A. CRUCILI	NJPE&LS 19093
12/31/13	FREDERICK A. CRUCILI	NJPE&LS 19093
12/31/14	FREDERICK A. CRUCILI	NJPE&LS 19093

THIS MAP HAS BEEN REDRAWN USING COMPUTER AIDED DRAFTING/DESIGN (CAD/D) BASED ON THE MAP PREPARED BY J.H. DITMARS, P.L.S., DATED OCTOBER 1965, LAST REVISED BY NEIL I. VAN CLEEF, P.L.S., N.J. LIC. NO. 13856, DATED DECEMBER 1, 2004

I HEREBY CERTIFY THAT THIS MAP HAS BEEN REVISED UNDER MY IMMEDIATE SUPERVISION AND COMPLIES WITH THE LAWS OF THE STATE OF NEW JERSEY

Frederick A. Crucili 11/2/15

FREDERICK A. CRUCILI
N.J.P.E. & L.S. NO. 19093

NEW JERSEY DEPARTMENT OF THE TREASURY
DIVISION OF TAXATION
PROPERTY ADMINISTRATION
APPROVED AS A TAX MAP PURSUANT TO THE AUTHORITY OF N.J.S.A. 54:1-35 A (5)(a)
FOR THE DIRECTOR, DIVISION OF TAXATION
C.T.A.
THOMAS J. REILLY, CHIEF, LOCAL PROPERTY, FIELD / SSISTANCE
C.T.A.
SANTO C. DIDONATO, SUPERVISING FIELD REPRESENTATIVE
DATE: JUN 9 2007 SERIAL NO. 911

NEW JERSEY DEPARTMENT OF THE TREASURY
DIVISION OF TAXATION
PUBLIC UTILITY TAX BUREAU
APPROVED AS A TAX MAP PURSUANT TO THE PROVISIONS OF CHAPTER 175, LAWS OF 1913, ETC.
FOR THE DIRECTOR, DIVISION OF TAXATION
BY
DATE NOV 8 1965 SERIAL NO. 431

TAX MAP
BOROUGH OF HIGHTSTOWN
MERCER COUNTY, NEW JERSEY

SCALE: 1" = 100' OCTOBER 1965

VAN NOTE – HARVEY ASSOCIATES
CONSULTING ENGINEERS & LAND SURVEYORS
234 NASSAU STREET,
PRINCETON, NEW JERSEY

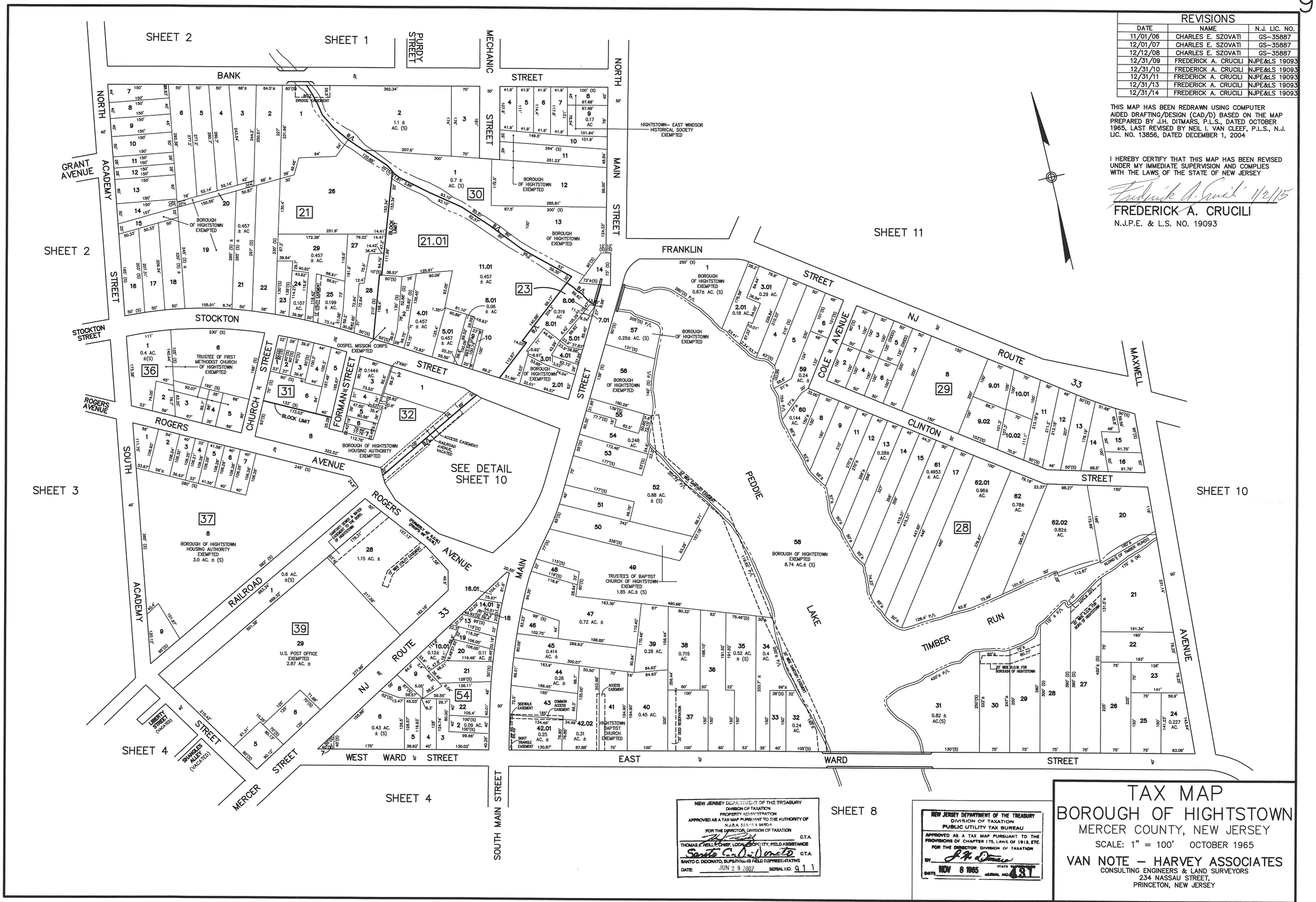

REVISIONS		
DATE	NAME	N.J. LIC. NO.
11/01/06	CHARLES E. SZOVATI	GS–35887
12/01/07	CHARLES E. SZOVATI	GS–35887
12/12/08	CHARLES E. SZOVATI	GS–35887
12/31/09	FREDERICK A. CRUCILI	NJPE&LS 19093
12/31/10	FREDERICK A. CRUCILI	NJPE&LS 19093
12/31/11	FREDERICK A. CRUCILI	NJPE&LS 19093
12/31/13	FREDERICK A. CRUCILI	NJPE&LS 19093
12/31/14	FREDERICK A. CRUCILI	NJPE&LS 19093

THIS MAP HAS BEEN REDRAWN USING COMPUTER AIDED DRAFTING/DESIGN (CAD/D) BASED ON THE MAP PREPARED BY J.H. DITMARS, P.L.S., DATED OCTOBER 1965, LAST REVISED BY NEIL I. VAN CLEEF, P.L.S., N.J. LIC. NO. 13856, DATED DECEMBER 1, 2004

I HEREBY CERTIFY THAT THIS MAP HAS BEEN REVISED UNDER MY IMMEDIATE SUPERVISION AND COMPLIES WITH THE LAWS OF THE STATE OF NEW JERSEY

Frederick A. Crucili 1/2/15

FREDERICK A. CRUCILI
N.J.P.E. & L.S. NO. 19093

NEW JERSEY DEPARTMENT OF THE TREASURY
DIVISION OF TAXATION
PROPERTY ADMINISTRATION
APPROVED AS A TAX MAP PURSUANT TO THE AUTHORITY OF N.J.S.A. 54:1-15 & 54:30-1
FOR THE DIRECTOR, DIVISION OF TAXATION
C.T.A.
THOMAS J. NEILL, CHIEF, LOCAL PROPERTY, FIELD ASSISTANCE
Santo C. DiDonato C.T.A.
SANTO C. DIDONATO, SUPERVISING FIELD REPRESENTATIVE
DATE: JUN 29 2007 SERIAL NO. 911

NEW JERSEY DEPARTMENT OF THE TREASURY
DIVISION OF TAXATION
PUBLIC UTILITY TAX BUREAU
APPROVED AS A TAX MAP PURSUANT TO THE PROVISIONS OF CHAPTER 175, LAWS OF 1918, ETC.
FOR THE DIRECTOR, DIVISION OF TAXATION
BY J. H. Ditmars
DATE NOV 8 1965 SERIAL NO. 43T

TAX MAP
BOROUGH OF HIGHTSTOWN
MERCER COUNTY, NEW JERSEY

SCALE: 1" = 100' OCTOBER 1965

VAN NOTE – HARVEY ASSOCIATES
CONSULTING ENGINEERS & LAND SURVEYORS
234 NASSAU STREET,
PRINCETON, NEW JERSEY

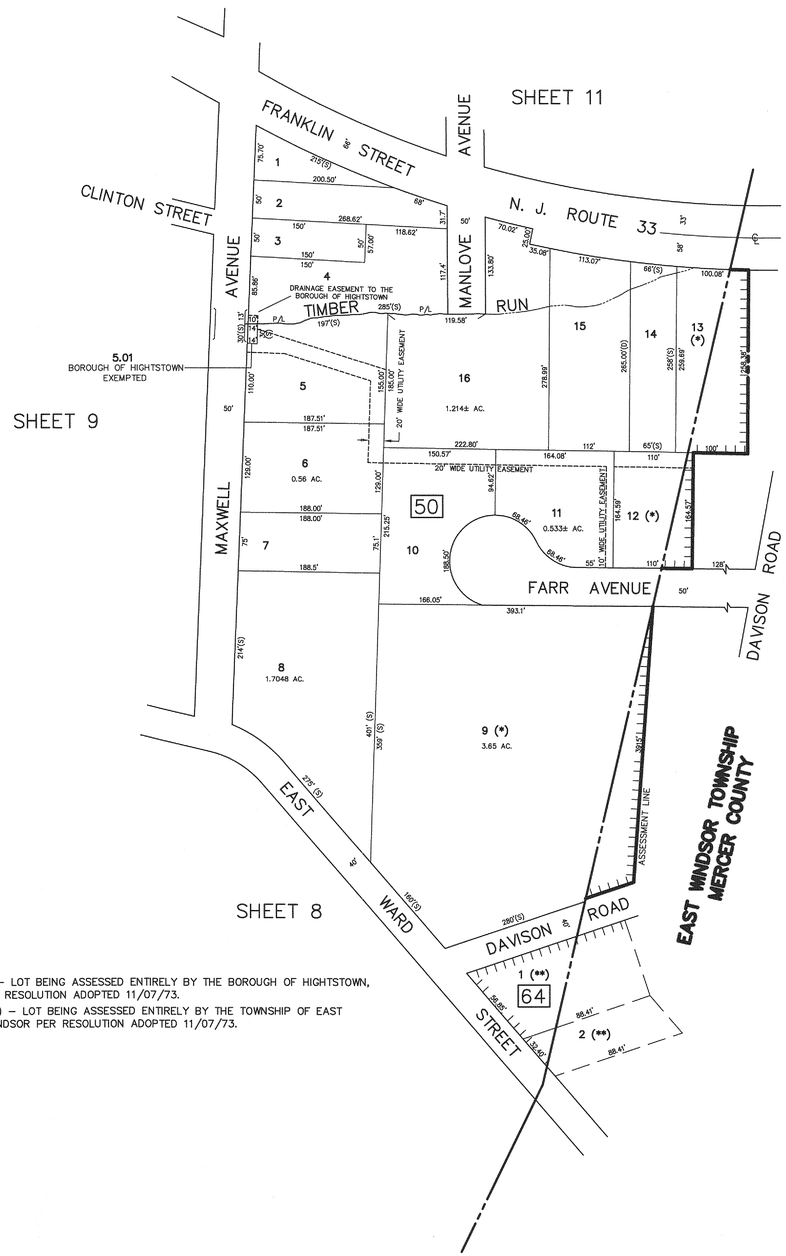

NOTE:

(*) – LOT BEING ASSESSED ENTIRELY BY THE BOROUGH OF HIGHTSTOWN, PER RESOLUTION ADOPTED 11/07/73.

(**) – LOT BEING ASSESSED ENTIRELY BY THE TOWNSHIP OF EAST WINDSOR PER RESOLUTION ADOPTED 11/07/73.

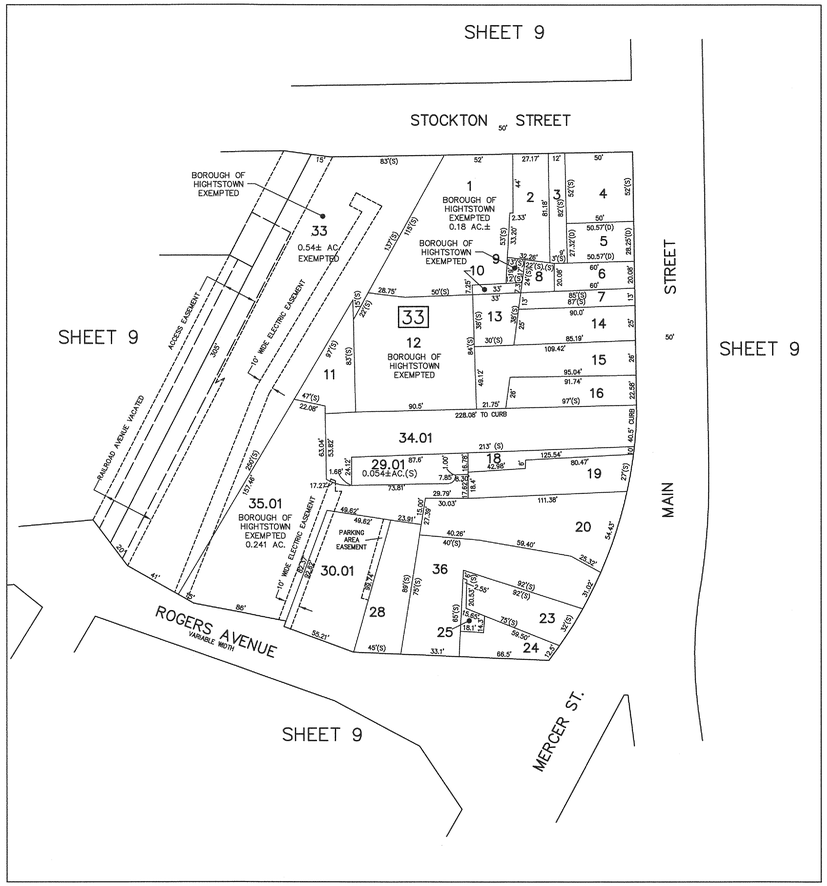

DETAIL SCALE: 1"=50'

THIS MAP HAS BEEN REDRAWN USING COMPUTER AIDED DRAFTING/DESIGN (CAD/D) BASED ON THE MAP PREPARED BY J.H. DITMARS, P.L.S., DATED OCTOBER 1965, LAST REVISED BY NEIL I. VAN CLEEF, P.L.S., N.J. LIC. NO. 13856, DATED DECEMBER 1, 2004

I HEREBY CERTIFY THAT THIS MAP HAS BEEN REVISED UNDER MY IMMEDIATE SUPERVISION AND COMPLIES WITH THE LAWS OF THE STATE OF NEW JERSEY

Frederick A. Crucili 1/2/15

FREDERICK A. CRUCILI

N.J.P.E. & L.S. NO. 19093

DATE	NAME	N.J. LIC. NO.
12/31/14	FREDERICK A. CRUCILI	NJPE&LS 19093
12/31/13	FREDERICK A. CRUCILI	NJPE&LS 19093
12/31/11	FREDERICK A. CRUCILI	NJPE&LS 19093
12/31/10	FREDERICK A. CRUCILI	NJPE&LS 19093
12/31/09	FREDERICK A. CRUCILI	NJPE&LS 19093
12/12/08	CHARLES E. SZOVATI	GS-35887
12/01/07	CHARLES E. SZOVATI	GS-35887
11/01/06	CHARLES E. SZOVATI	GS-35887

REVISIONS

NEW JERSEY DEPARTMENT OF THE TREASURY
DIVISION OF TAXATION
PROPERTY ADMINISTRATION
APPROVED AS A TAX MAP PURSUANT TO THE AUTHORITY OF N.J.S.A. 54:1-15 & 54:50-1
FOR THE DIRECTOR, DIVISION OF TAXATION
C.T.A.
THOMAS J. HEILL, CHIEF, LOCAL PROPERTY, FIELD ASSISTANCE
Santo C. DiDonato C.T.A.
SANTO C. DIDONATO, SUPERVISING FIELD REPRESENTATIVE
DATE: JUN 29 2007 SERIAL NO. 911

NEW JERSEY DEPARTMENT OF THE TREASURY
DIVISION OF TAXATION
PUBLIC UTILITY TAX BUREAU
APPROVED AS A TAX MAP PURSUANT TO THE PROVISIONS OF CHAPTER 175, LAWS OF 1913, ETC.
FOR THE DIRECTOR, DIVISION OF TAXATION
BY J. H. Ditmars
DATE NOV 8 1965 STATE SUPERVISOR SERIAL NO. 431

TAX MAP
BOROUGH OF HIGHTSTOWN
MERCER COUNTY, NEW JERSEY

SCALE: 1" = 100' OCTOBER 1965

VAN NOTE – HARVEY ASSOCIATES
CONSULTING ENGINEERS & LAND SURVEYORS
234 NASSAU STREET,
PRINCETON, NEW JERSEY

SHEET 12

SHEET 1

SHEET 9

SHEET 9

SHEET 10

THIS MAP HAS BEEN REDRAWN USING COMPUTER AIDED DRAFTING/DESIGN (CAD/D) BASED ON THE MAP PREPARED BY J.H. DITMARS, P.L.S., DATED OCTOBER 1965, LAST REVISED BY NEIL I. VAN CLEEF, P.L.S., N.J. LIC. NO. 13856, DATED DECEMBER 1, 2004

I HEREBY CERTIFY THAT THIS MAP HAS BEEN REVISED UNDER MY IMMEDIATE SUPERVISION AND COMPLIES WITH THE LAWS OF THE STATE OF NEW JERSEY

Frederick A. Crucili 1/2/15

FREDERICK A. CRUCILI
N.J.P.E. & L.S. NO. 19093

DATE	NAME	N.J. LIC. NO.
12/31/14	FREDERICK A. CRUCILI	NJPE& LS 19093
12/31/13	FREDERICK A. CRUCILI	NJPE& LS 19093
12/31/11	FREDERICK A. CRUCILI	NJPE& LS 19093
12/31/10	FREDERICK A. CRUCILI	NJPE& LS 19093
12/31/09	FREDERICK A. CRUCILI	NJPE& LS 19093
12/12/08	CHARLES E. SZOVATI	GS-35887
12/01/07	CHARLES E. SZOVATI	GS-35887
11/01/06	CHARLES E. SZOVATI	GS-35887

REVISIONS

NEW JERSEY DEPARTMENT OF THE TREASURY
DIVISION OF TAXATION
PROPERTY ADMINISTRATION
APPROVED AS A TAX MAP PURSUANT TO THE AUTHORITY OF N.J.S.A. 54:4-1 & 54:5-1
FOR THE DIRECTOR, DIVISION OF TAXATION
C.T.A.
THOMAS J. REILLY, CHIEF, LOCAL PROPERTY, FIELD ASSISTANCE
C.T.A.
SANTO C. DIDONATO, SUPERVISING FIELD REPRESENTATIVE
DATE: JUN 9-9 2007 SERIAL NO. 911

NEW JERSEY DEPARTMENT OF THE TREASURY
DIVISION OF TAXATION
PUBLIC UTILITY TAX BUREAU
APPROVED AS A TAX MAP PURSUANT TO THE PROVISIONS OF CHAPTER 175, LAWS OF 1913, ETC.
FOR THE DIRECTOR, DIVISION OF TAXATION
BY J. H. Ditmars
DATE NOV 8 1965 STATE SUPERVISOR SERIAL NO. 131

TAX MAP
BOROUGH OF HIGHTSTOWN
MERCER COUNTY, NEW JERSEY

SCALE: 1" = 100' OCTOBER 1965

VAN NOTE – HARVEY ASSOCIATES
CONSULTING ENGINEERS & LAND SURVEYORS
234 NASSAU STREET,
PRINCETON, NEW JERSEY

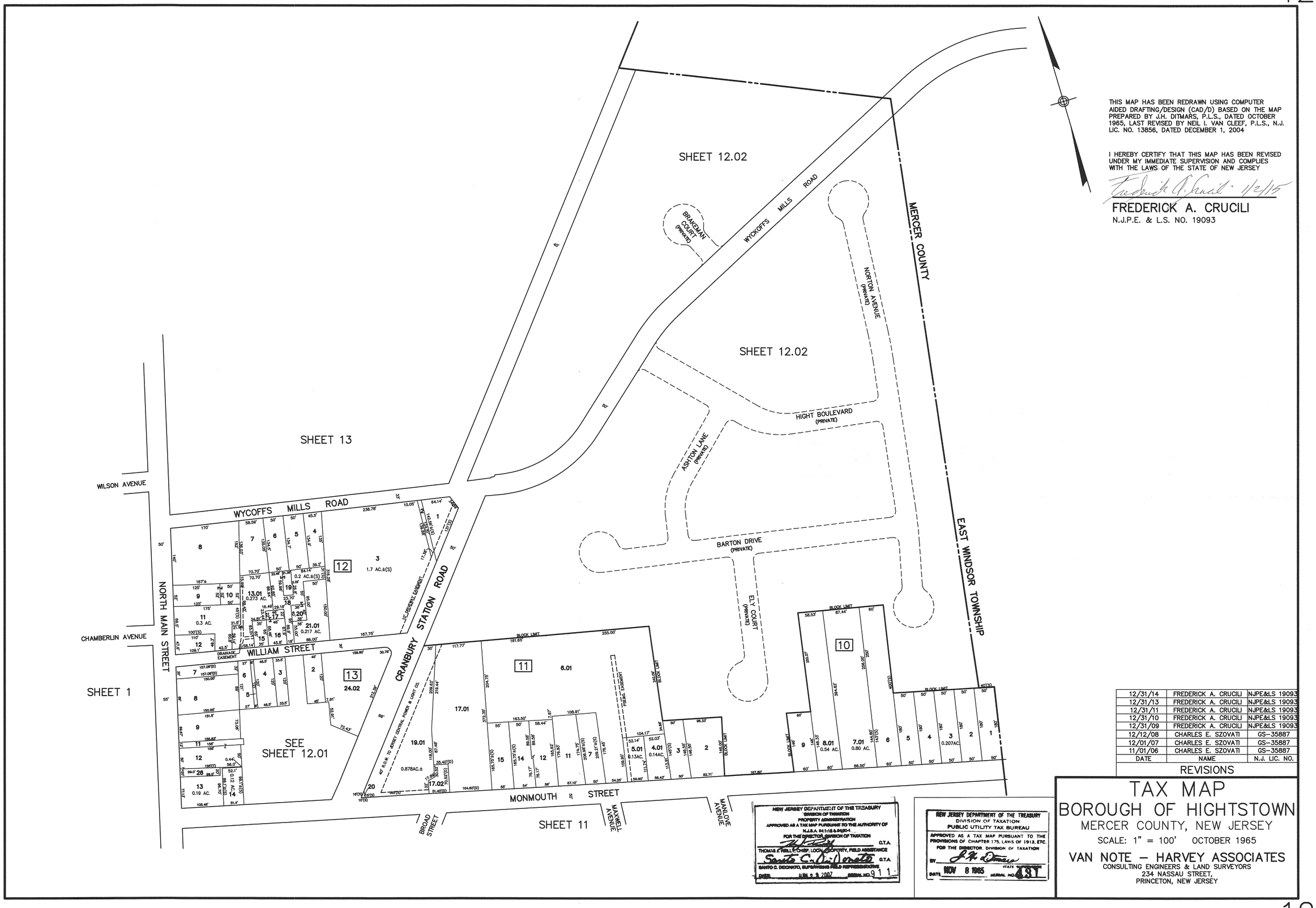

THIS MAP HAS BEEN REDRAWN USING COMPUTER AIDED DRAFTING/DESIGN (CAD/D) BASED ON THE MAP PREPARED BY J.H. DITMARS, P.L.S., DATED OCTOBER 1965, LAST REVISED BY NEIL I. VAN CLEEF, P.L.S., N.J. LIC. NO. 13856, DATED DECEMBER 1, 2004

I HEREBY CERTIFY THAT THIS MAP HAS BEEN REVISED UNDER MY IMMEDIATE SUPERVISION AND COMPLIES WITH THE LAWS OF THE STATE OF NEW JERSEY

Frederick A. Crucili 1/2/15

FREDERICK A. CRUCILI
N.J.P.E. & L.S. NO. 19093

DATE	NAME	N.J. LIC. NO.
12/31/14	FREDERICK A. CRUCILI	NJPE&LS 19093
12/31/13	FREDERICK A. CRUCILI	NJPE&LS 19093
12/31/11	FREDERICK A. CRUCILI	NJPE&LS 19093
12/31/10	FREDERICK A. CRUCILI	NJPE&LS 19093
12/31/09	FREDERICK A. CRUCILI	NJPE&LS 19093
12/12/08	CHARLES E. SZOVATI	GS-35887
12/01/07	CHARLES E. SZOVATI	GS-35887
11/01/06	CHARLES E. SZOVATI	GS-35887

REVISIONS

TAX MAP
BOROUGH OF HIGHTSTOWN
MERCER COUNTY, NEW JERSEY

SCALE: 1" = 100' OCTOBER 1965

VAN NOTE – HARVEY ASSOCIATES
CONSULTING ENGINEERS & LAND SURVEYORS
234 NASSAU STREET,
PRINCETON, NEW JERSEY

THIS MAP HAS BEEN REDRAWN USING COMPUTER AIDED DRAFTING/DESIGN (CAD/D) BASED ON THE MAP PREPARED BY J.H. DITMARS, P.L.S., DATED OCTOBER 1965, LAST REVISED BY NEIL I. VAN CLEEF, P.L.S., N.J. LIC. NO. 13856, DATED DECEMBER 1, 2004

I HEREBY CERTIFY THAT THIS MAP HAS BEEN REVISED UNDER MY IMMEDIATE SUPERVISION AND COMPLIES WITH THE LAWS OF THE STATE OF NEW JERSEY

Frederick A. Crucili 1/2/15

FREDERICK A. CRUCILI
N.J.P.E. & L.S. NO. 19093

DATE	NAME	N.J. LIC. NO.
12/31/14	FREDERICK A. CRUCILI	NJPE&LS 19093
12/31/13	FREDERICK A. CRUCILI	NJPE&LS 19093
12/31/11	FREDERICK A. CRUCILI	NJPE&LS 19093
12/31/10	FREDERICK A. CRUCILI	NJPE&LS 19093
12/31/09	FREDERICK A. CRUCILI	NJPE&LS 19093
12/12/08	CHARLES E. SZOVATI	GS-35887
12/01/07	CHARLES E. SZOVATI	GS-35887
11/01/06	CHARLES E. SZOVATI	GS-35887

REVISIONS

NEW JERSEY DEPARTMENT OF THE TREASURY
DIVISION OF TAXATION
PROPERTY ADMINISTRATION
APPROVED AS A TAX MAP PURSUANT TO THE AUTHORITY OF N.J.S.A. 54:1-15 & 54:30-1
FOR THE DIRECTOR, DIVISION OF TAXATION
C.T.A.
THOMAS J. HELLY, CHIEF, LOCAL PROPERTY, FIELD ASSISTANCE
Santo C. DiDonato C.T.A.
SANTO C. DIDONATO, SUPERVISING FIELD REPRESENTATIVE
DATE: JUN 29 2007 SERIAL NO. 911

NEW JERSEY DEPARTMENT OF THE TREASURY
DIVISION OF TAXATION
PUBLIC UTILITY TAX BUREAU
APPROVED AS A TAX MAP PURSUANT TO THE PROVISIONS OF CHAPTER 175, LAWS OF 1913, ETC.
FOR THE DIRECTOR, DIVISION OF TAXATION
BY J. H. Ditmars STATE SUPERVISOR
DATE NOV 8 1965 SERIAL NO. 431

TAX MAP
BOROUGH OF HIGHTSTOWN
MERCER COUNTY, NEW JERSEY
SCALE: 1" = 50' OCTOBER 1965

VAN NOTE – HARVEY ASSOCIATES
CONSULTING ENGINEERS & LAND SURVEYORS
234 NASSAU STREET,
PRINCETON, NEW JERSEY

THIS MAP HAS BEEN REDRAWN USING COMPUTER AIDED DRAFTING/DESIGN (CAD/D) BASED ON THE MAP PREPARED BY J. H. DITMARO, P.L.S., DATED OCTOBER 1965, LAST REVISED BY NEIL I. VAN CLEEF, P.E. & P.L.S., N.J. LIC. NO. 13856, DATED DECEMBER 1, 2004.

I HEREBY CERTIFY THAT THIS MAP HAS BEEN REVISED UNDER MY IMMEDIATE SUPERVISION AND COMPLIES WITH THE LAWS OF THE STATE OF NEW JERSEY

Frederick A. Crucili 1/2/15

FREDERICK A. CRUCILI
N.J.P.E. & L.S. NO. 19093

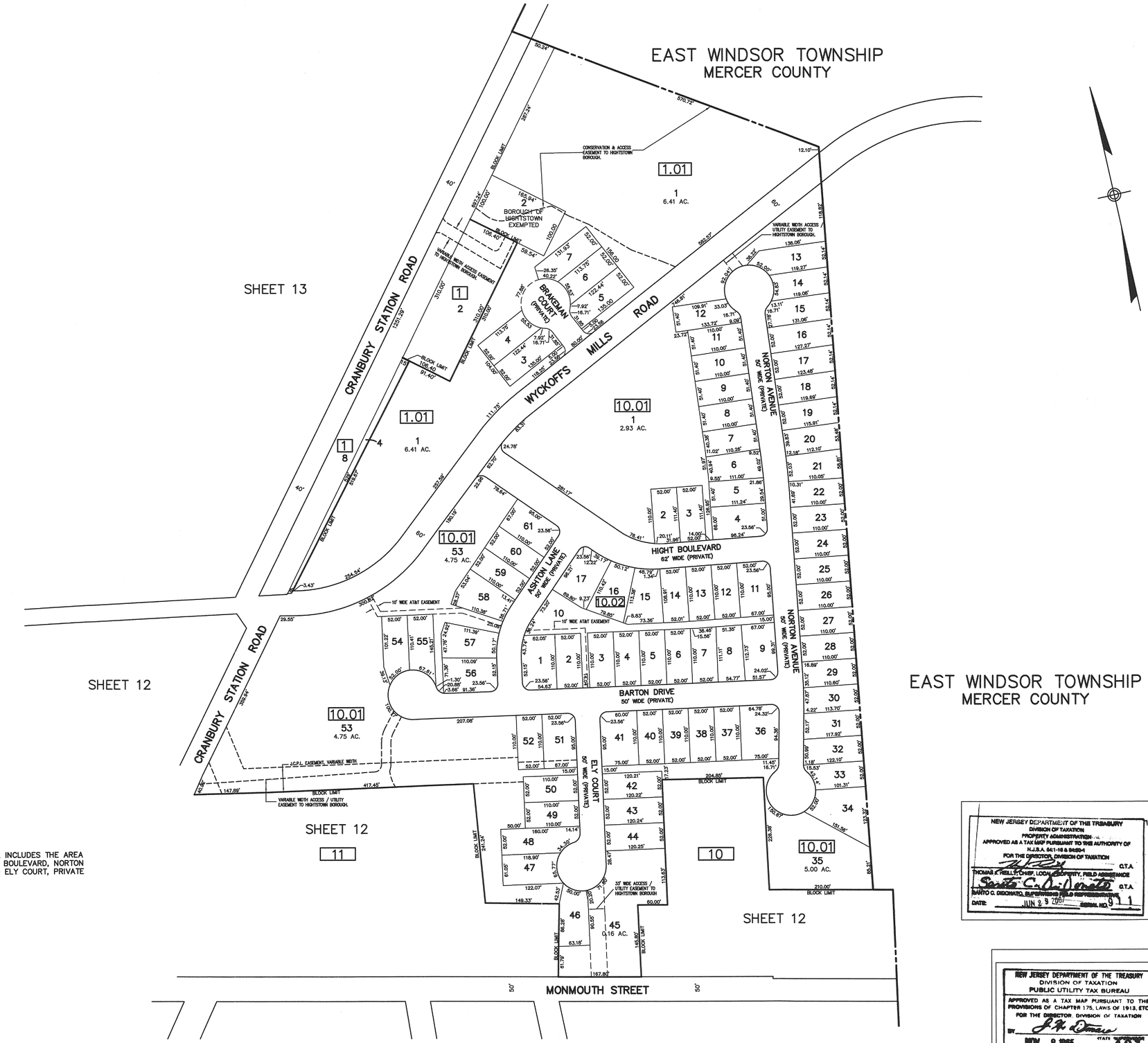

NOTE: BLOCK 10.01, LOT 53, INCLUDES THE AREA WITHIN ASHTON LANE, HIGHT BOULEVARD, NORTON AVENUE, BARTON DRIVE AND ELY COURT, PRIVATE ROADS.

NEW JERSEY DEPARTMENT OF THE TREASURY
DIVISION OF TAXATION
PROPERTY ADMINISTRATION
APPROVED AS A TAX MAP PURSUANT TO THE AUTHORITY OF N.J.S.A. 54:1-16 & 54:3-1
FOR THE DIRECTOR, DIVISION OF TAXATION
C.T.A.
THOMAS K. REILLY, CHIEF, LOCAL PROPERTY, FIELD ASSISTANCE
C.T.A.
SANTO C. DISCHIATO, SUPERVISING FIELD REPRESENTATIVE
DATE JUN 2 9 2001 SERIAL NO. 9 1

NEW JERSEY DEPARTMENT OF THE TREASURY
DIVISION OF TAXATION
PUBLIC UTILITY TAX BUREAU
APPROVED AS A TAX MAP PURSUANT TO THE PROVISIONS OF CHAPTER 175, LAWS OF 1913, ETC.
FOR THE DIRECTOR, DIVISION OF TAXATION
BY J. H. Ditmaro
DATE NOV 8 1965 STATE TAX COMMISSIONER SERIAL NO. 131

12/31/14	FREDERICK A. CRUCILI	NJPE&LS 19093
12/31/13	FREDERICK A. CRUCILI	NJPE&LS 19093
12/31/11	FREDERICK A. CRUCILI	NJPE&LS 19093
12/31/10	FREDERICK A. CRUCILI	NJPE&LS 19093
12/31/09	FREDERICK A. CRUCILI	NJPE&LS 19093
12/12/08	CHARLES E. SZOVATI	GS-35887
12/01/07	CHARLES E. SZOVATI	GS-35887
11/01/06	CHARLES E. SZOVATI	GS-35887
DATE	NAME	N.J. LIC. NO.

REVISIONS

TAX MAP
BOROUGH OF HIGHTSTOWN
MERCER COUNTY, NEW JERSEY

SCALE: 1" = 100' OCTOBER 1965

VAN NOTE – HARVEY ASSOCIATES
CONSULTING ENGINEERS & LAND SURVEYORS
234 NASSAU STREET,
PRINCETON, NEW JERSEY

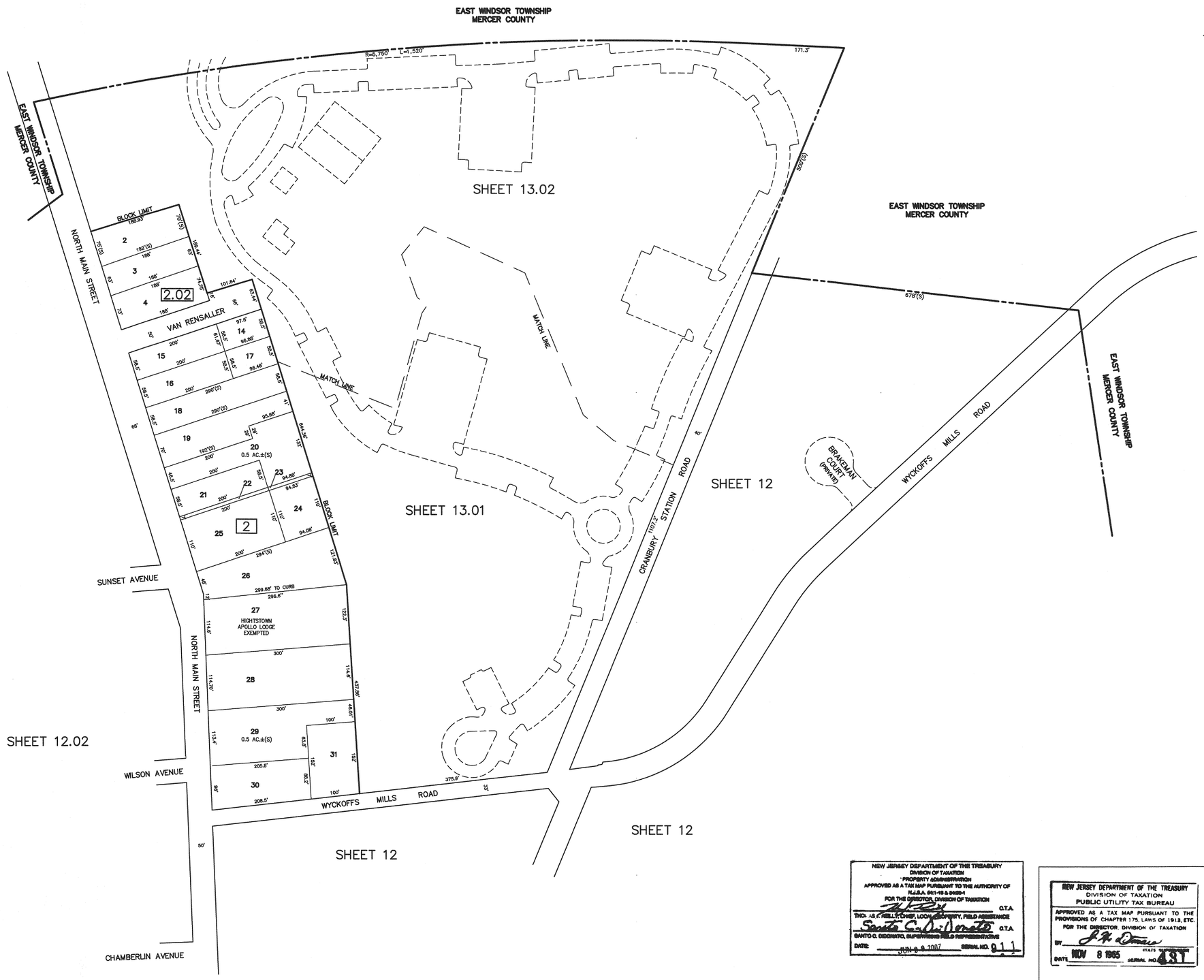

THIS MAP HAS BEEN REDRAWN USING COMPUTER AIDED DRAFTING/DESIGN (CAD/D) BASED ON THE MAP PREPARED BY J.H. DITMARS, P.L.S., DATED OCTOBER 1965, LAST REVISED BY NEIL I. VAN CLEEF, P.L.S., N.J. LIC. NO. 13856, DATED DECEMBER 1, 2004

I HEREBY CERTIFY THAT THIS MAP HAS BEEN REVISED UNDER MY IMMEDIATE SUPERVISION AND COMPLIES WITH THE LAWS OF THE STATE OF NEW JERSEY

Frederick A. Crucili 1/2/15

FREDERICK A. CRUCILI
N.J.P.E. & L.S. NO. 19093

DATE	NAME	N.J. LIC. NO.
12/31/14	FREDERICK A. CRUCILI	NJPE&LS 19093
12/31/13	FREDERICK A. CRUCILI	NJPE&LS 19093
12/31/11	FREDERICK A. CRUCILI	NJPE&LS 19093
12/31/10	FREDERICK A. CRUCILI	NJPE&LS 19093
12/31/09	FREDERICK A. CRUCILI	NJPE&LS 19093
12/12/08	CHARLES E. SZOVATI	GS-35887
12/01/07	CHARLES E. SZOVATI	GS-35887
11/01/06	CHARLES E. SZOVATI	GS-35887

REVISIONS

NEW JERSEY DEPARTMENT OF THE TREASURY
DIVISION OF TAXATION
PROPERTY ADMINISTRATION
APPROVED AS A TAX MAP PURSUANT TO THE AUTHORITY OF N.J.S.A. 54:1-15 & 54:30-1
FOR THE DIRECTOR, DIVISION OF TAXATION
C.T.A.
THOMAS J. NEILLY, CHIEF, LOCAL PROPERTY, FIELD ASSISTANCE
Santo C. DiDonato C.T.A.
SANTO C. DIDONATO, SUPERVISING FIELD REPRESENTATIVE
DATE: JUN 2 9 2007 SERIAL NO. 911

NEW JERSEY DEPARTMENT OF THE TREASURY
DIVISION OF TAXATION
PUBLIC UTILITY TAX BUREAU
APPROVED AS A TAX MAP PURSUANT TO THE PROVISIONS OF CHAPTER 175, LAWS OF 1913, ETC.
FOR THE DIRECTOR, DIVISION OF TAXATION
BY J. H. Ditmars
DATE NOV 8 1965 SERIAL NO. 431

TAX MAP
BOROUGH OF HIGHTSTOWN
MERCER COUNTY, NEW JERSEY

SCALE: 1" = 100' OCTOBER 1965

VAN NOTE – HARVEY ASSOCIATES
CONSULTING ENGINEERS & LAND SURVEYORS
234 NASSAU STREET,
PRINCETON, NEW JERSEY

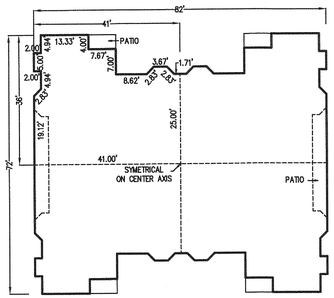

1st FLOOR UNIT
SCALE: 1"=20'

2nd FLOOR UNIT
SCALE: 1"=20'

TYPICAL UNIT DIMENSIONS

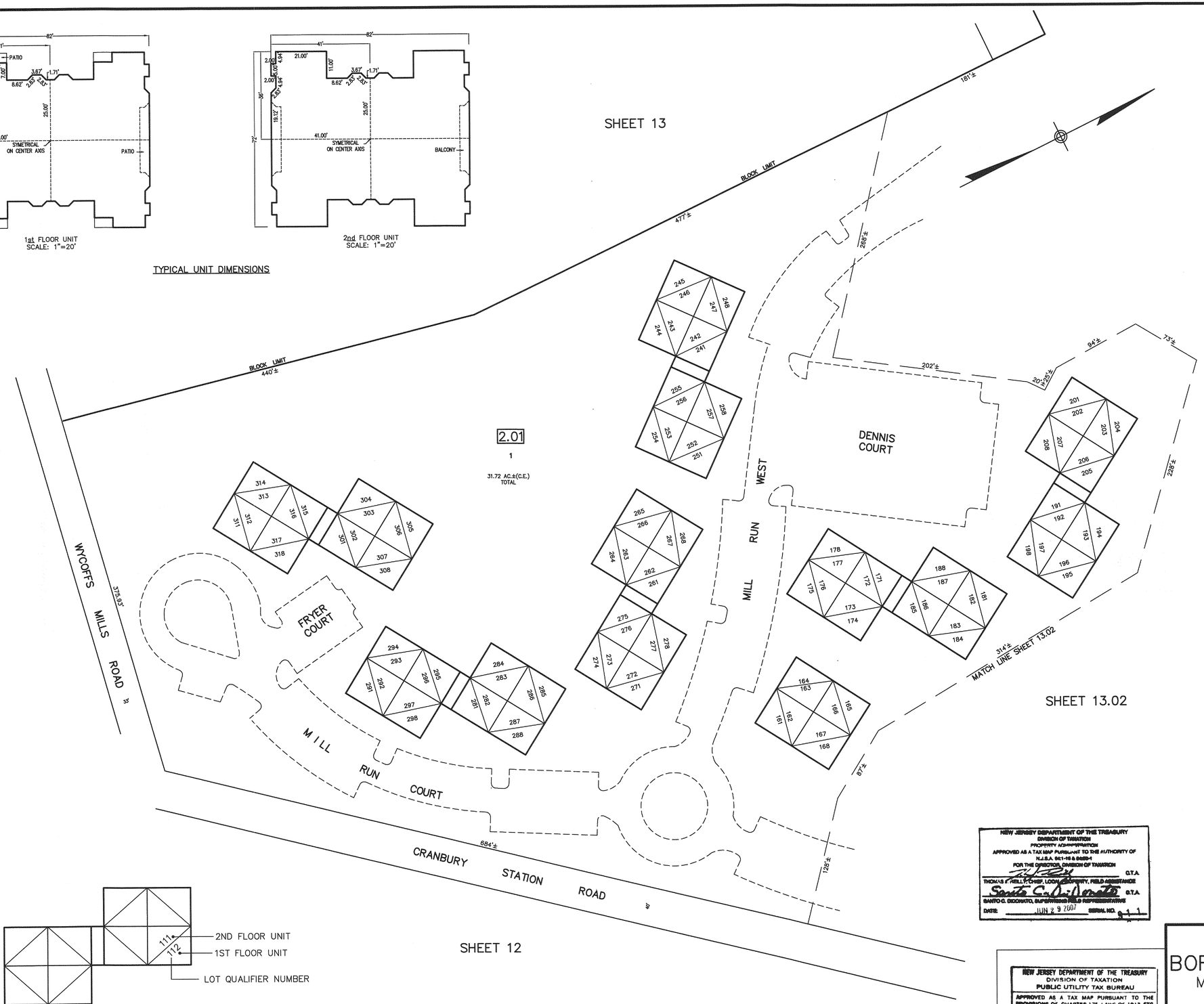

THIS MAP HAS BEEN REDRAWN USING COMPUTER AIDED DRAFTING/DESIGN (CAD/D) BASED ON THE MAP PREPARED BY J.H. DITMARS, P.L.S., DATED OCTOBER 1965, LAST REVISED BY NEIL I. VAN CLEEF, P.L.S., N.J. LIC. NO. 13856, DATED DECEMBER 1, 2004

I HEREBY CERTIFY THAT THIS MAP HAS BEEN REVISED UNDER MY IMMEDIATE SUPERVISION AND COMPLIES WITH THE LAWS OF THE STATE OF NEW JERSEY

FREDERICK A. CRUCILI
N.J.P.E. & L.S. NO. 19093

NEW JERSEY DEPARTMENT OF THE TREASURY
DIVISION OF TAXATION
PROPERTY ADMINISTRATION
APPROVED AS A TAX MAP PURSUANT TO THE AUTHORITY OF N.J.S.A. 54:1-16 & 54:26-1
FOR THE DIRECTOR, DIVISION OF TAXATION
G.T.A.
THOMAS F. KELLY, CHIEF, LOCAL PROPERTY, FIELD ASSISTANCE
G.T.A.
SANTO C. CICCINATO, SUPERVISING FIELD REPRESENTATIVE
DATE: JUN 29 2007 SERIAL NO. 911

NEW JERSEY DEPARTMENT OF THE TREASURY
DIVISION OF TAXATION
PUBLIC UTILITY TAX BUREAU
APPROVED AS A TAX MAP PURSUANT TO THE PROVISIONS OF CHAPTER 175, LAWS OF 1913, ETC.
FOR THE DIRECTOR, DIVISION OF TAXATION
BY
DATE NOV 8 1965 SERIAL NO. 431

DATE	NAME	N.J. LIC. NO.
12/31/14	FREDERICK A. CRUCILI	NJPE&LS 19093
12/31/13	FREDERICK A. CRUCILI	NJPE&LS 19093
12/31/11	FREDERICK A. CRUCILI	NJPE&LS 19093
12/31/10	FREDERICK A. CRUCILI	NJPE&LS 19093
12/31/09	FREDERICK A. CRUCILI	NJPE&LS 19093
12/12/08	CHARLES E. SZOVATI	GS-35887
12/01/07	CHARLES E. SZOVATI	GS-35887
11/01/06	CHARLES E. SZOVATI	GS-35887

REVISIONS

TAX MAP
BOROUGH OF HIGHTSTOWN
MERCER COUNTY, NEW JERSEY
SCALE: 1" = 50' OCTOBER 1965

VAN NOTE – HARVEY ASSOCIATES
CONSULTING ENGINEERS & LAND SURVEYORS
234 NASSAU STREET,
PRINCETON, NEW JERSEY

REVISIONS

DATE	NAME	N.J. LIC. NO.
11/01/06	CHARLES E. SZOVATI	GS-35887
12/01/07	CHARLES E. SZOVATI	GS-35887
12/12/08	CHARLES E. SZOVATI	GS-35887
12/31/09	FREDERICK A. CRUCILI	NJPE&LS 19093
12/31/10	FREDERICK A. CRUCILI	NJPE&LS 19093
12/31/11	FREDERICK A. CRUCILI	NJPE&LS 19093
12/31/13	FREDERICK A. CRUCILI	NJPE&LS 19093
12/31/14	FREDERICK A. CRUCILI	NJPE&LS 19093

THIS MAP HAS BEEN REDRAWN USING COMPUTER AIDED DRAFTING/DESIGN (CAD/D) BASED ON THE MAP PREPARED BY J.H. DITMARS, P.L.S., DATED OCTOBER 1965, LAST REVISED BY NEIL I. VAN CLEEF, P.L.S., N.J. LIC. NO. 13856, DATED DECEMBER 1, 2004

I HEREBY CERTIFY THAT THIS MAP HAS BEEN REVISED UNDER MY IMMEDIATE SUPERVISION AND COMPLIES WITH THE LAWS OF THE STATE OF NEW JERSEY

Frederick A. Crucili 11/2/15

FREDERICK A. CRUCILI
N.J.P.E. & L.S. NO. 19093

1st FLOOR UNIT
SCALE: 1"=20'

2nd FLOOR UNIT
SCALE: 1"=20'

TYPICAL UNIT DIMENSIONS

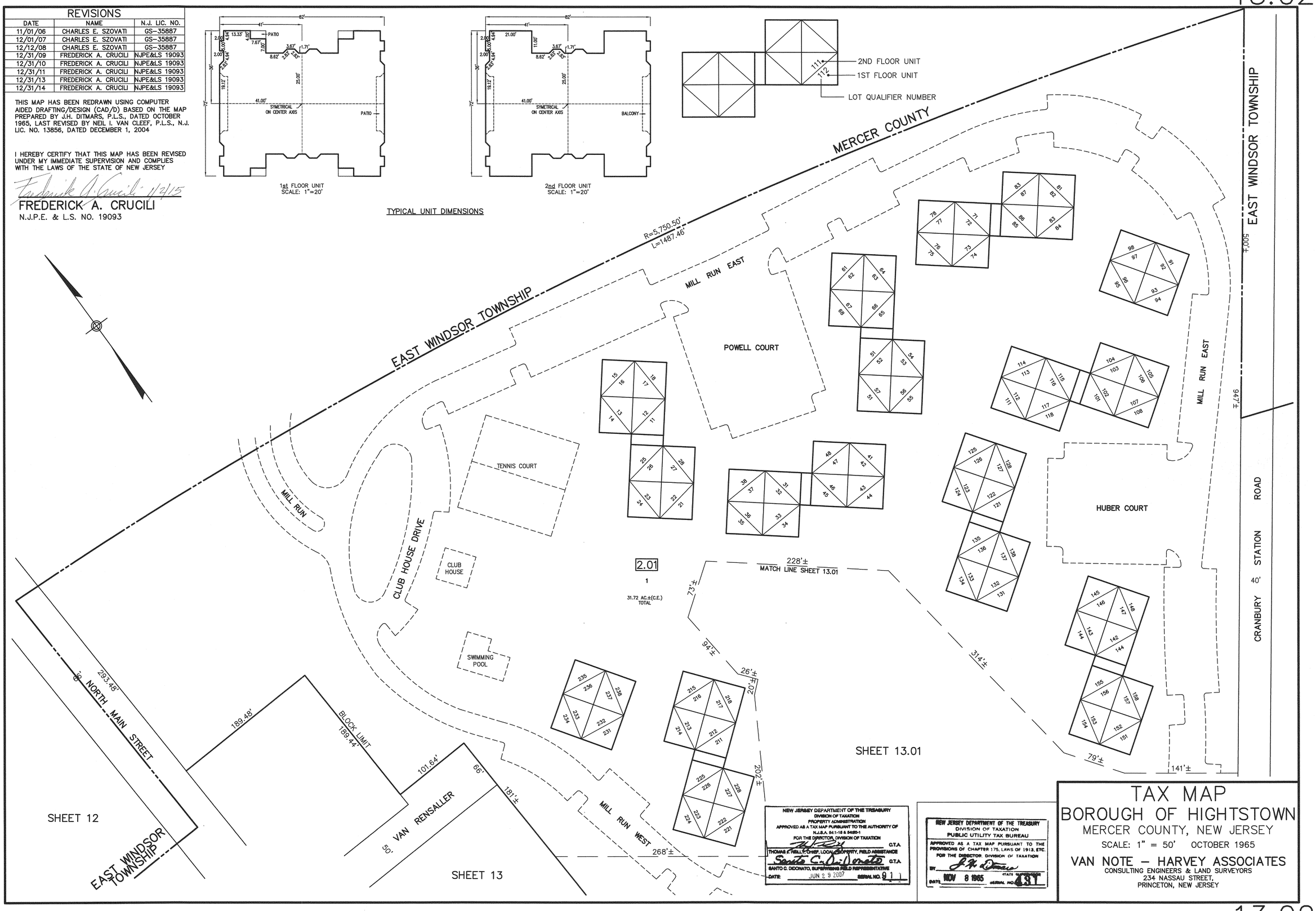

NEW JERSEY DEPARTMENT OF THE TREASURY
DIVISION OF TAXATION
PROPERTY ADMINISTRATION
APPROVED AS A TAX MAP PURSUANT TO THE AUTHORITY OF N.J.S.A. 54:1-18 & 54:60-1
FOR THE DIRECTOR, DIVISION OF TAXATION
C.T.A.
THOMAS J. REILLY, CHIEF, LOCAL PROPERTY, FIELD ASSISTANCE
C.T.A.
SANTO C. DICONATO, SUPERVISING FIELD REPRESENTATIVE
DATE: JUN 2 9 2007 SERIAL NO. 9 1 1

NEW JERSEY DEPARTMENT OF THE TREASURY
DIVISION OF TAXATION
PUBLIC UTILITY TAX BUREAU
APPROVED AS A TAX MAP PURSUANT TO THE PROVISIONS OF CHAPTER 175, LAWS OF 1913, ETC.
FOR THE DIRECTOR, DIVISION OF TAXATION
BY
DATE NOV 8 1965 SERIAL NO. 431

TAX MAP
BOROUGH OF HIGHTSTOWN
MERCER COUNTY, NEW JERSEY
SCALE: 1" = 50' OCTOBER 1965

VAN NOTE – HARVEY ASSOCIATES
CONSULTING ENGINEERS & LAND SURVEYORS
234 NASSAU STREET,
PRINCETON, NEW JERSEY